

Draft Report

2023 Roads Needs Study

Town of Pelham

ARA Project Number: 005191

Prepared for:

Town of Pelham
20 Pelham Town Square
Fonthill, ON L0S 1E0

Prepared by:

Applied Research Associates, Inc.
1222 Fewster Drive, Unit 7
Mississauga, Ontario L4W 1A1
(416) 621-9555

May 25, 2023



Table of Contents

Table of Contents	ii
1. Introduction	3
2. Approach	3
2.1 Work Plan	4
2.2 Roadway Inventory and Construction History.....	4
2.3 2023 Pavement Condition Survey Results.....	9
2.4 Associated Feature Survey	15
2.5 Pavement Performance Modelling.....	15
2.6 Long Term Pavement Condition and Network Needs Forecast (10 Year Plans).....	17
2.7 Short-Term Pavement Needs Forecast.....	24
3. Summary	26

- Appendix A - Construction History Update
- Appendix B - Detailed Condition Rating
- Appendix C - Associated Features
- Appendix D - 10 Year Forecast and Capital Program
- Appendix E - Short Term Forecast

GLOSSARY OF ABBREVIATIONS

- HCB - high class bituminous pavement
- LCB - low class bituminous pavement
- MTO - Ministry of Transportation Ontario
- PAM - pavement asset manager (software application)
- PCI - pavement condition index
- PMS - pavement management system
- PNV - pavement network value
- PPI - pavement priority index
- RC - reconstruction
- RCR - ride condition rating
- RH - rehabilitation
- RS - resurfacing

1. Introduction

Applied Research Associates Inc. (ARA) was retained by the Town of Pelham to conduct pavement condition assessments for a road network comprising some 627 inventory sections within the Town. Approximately 41 percent (99 kms) of the road network is surfaced with asphalt concrete, and the remaining 59 percent (145 kms) is surfaced with a single or double surface treatment. The pavement area of the network totals 1,514,704 m². The map of the Town road network is shown in Figure 1-1.

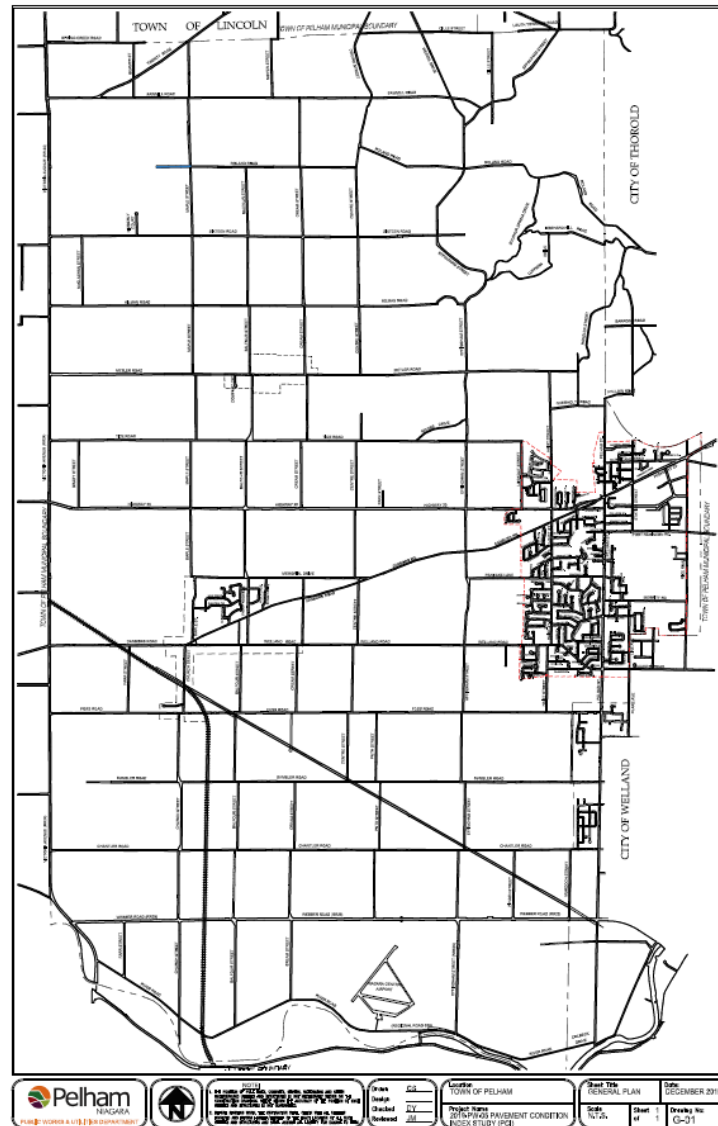


Figure 1-1. Road Sections Included in the 2023 Pavement Condition Evaluation

2. Approach

The scope of this assignment included the following tasks:

- Preparation of a work plan;
- Verification of the road inventory;

- Roadway condition survey;
- Construction history update;
- Pavement performance modelling;
- Maintenance and resurfacing needs analysis;
- Prioritization analysis and program funding levels; and
- Reporting.

2.1 Work Plan

The field program for this project is summarized as follows:

- 1) A total of 627 road inventory sections with an overall centreline length of approximately 244 km were included in the study. The roadway sections varied in length from about 8 to 2,147 m. These sections typically represent a road section and are in some cases repeated for different pavement types within a section. The SectionID are unique identifiers used by the Town's pavement management system.
- 2) A visual pavement condition survey was conducted to establish the Pavement Condition Index (PCI) of each pavement section based on MTO SP-024 for asphalt concrete surface and MTO SP-021 for surface treated pavement. The fieldwork was completed in the month of April and May of 2023.
- 3) Summarize the data output for each Road ID using the following fields:
 - a. Road section;
 - b. Road name; and
 - c. Pavement Condition Index (PCI).
- 4) Update the construction history information for each roadway section where available and utilize this information to develop pavement deterioration models for various surface types.
- 5) In consideration of the pavement condition rating, construction history and observed distress types, extents and severities, establish decision tree logic to assist in identifying appropriate maintenance and rehabilitation activities for the Town's roadway network.
- 6) Review and recommend prioritization procedures for roadway maintenance and rehabilitation needs.
- 7) Summarize the results of the field testing and provide in electronic format.

2.2 Roadway Inventory and Construction History

The Town of Pelham has divided the road network database into a logical inventory based on the road sections. The network inventory was further subdivided into manageable pavement management sections based on the pavement type. These sections are identified by a Section ID.

A review of the road inventory and construction history was performed. The activities for this task consisted of both a desktop scan and visual field review. Any potential deviations or concerns were flagged for further verification by the town and the issues were resolved prior to the survey. Based on the review, one pavement section was found to overlap another section and was removed, 15

pavement sections were identified as having incorrect section lengths and areas, and 43 sections were identified as having incorrect road from and to designations. These pavement sections along with their original and updated lengths, areas, and from/to designations are shown in Table 2-1, Table 2-2 and Table 2-3.

Table 2-1. Sections Removed from Inventory.

Section ID	Name	From	To
505.05	Beckett Crescent	Darby Lane	Beckett Crescent

Table 2-2. Sections With Updated Length and Area.

Section ID	Name	From	To	Original Length (m)	Original Area (m ²)	Updated Length (m)	Updated Area (m ²)
113.04	Cream Street	Tice Road	Highway 20 (RR20)	518	3,419	1,026	6772
206.01	Welland Road	Canboro Road	Baxter Lane	903	5,870	136	884
206.02	Welland Road	Baxter Lane	Garner Avenue	903	5,870	633	4,115
322.04	Tanner Drive	Wilson Crossing	Wilson Crossing	105	683	84	546
322.05	Tanner Drive	Wilson Crossing	End	105	683	43	280
416.01	Peachtree Park	Peachtree Park	Peachtree Park	58	377	458	2,977
416.02	Peachtree Park	Highway 20 (RR20)	Peachtree Park	458	2,977	58	377
415.031	Station Street	Summersides Boulevard	College Street	375	2,438	131	852
429.02	Pelham Town Square	Pelham Town Square	Private Access	259	1,684	175	1,138
498.01	Townsend Circle	Welland Road	End	62	403	85	553
603.03	Brewerton Boulevard	Buckley Terrace	Abbott Place	96	624	102	663
641.01	Wilson Crossing	Tanner Drive	Tanner Drive	558	4,743	450	3,825
642.01	Abbott Place	Brewerton Boulevard	Abbott Place	636	4,134	91	592
642.02	Abbott Place	Abbott Place	Kline Crescent	636	4,134	94	611
642.03	Abbott Place	Kline Crescent	Abbott Place	636	4,134	449	2,919

Table 2-3. Sections With Updated From and To Designations

Section ID	Name	Original From Location	Original To Location	Updated From Location	Updated To Location
122.06	Kilman Road	Centre Street	Centre Street	Cream Street	Centre Street
122.08	Kilman Road	Centre Street	Centre Street	Centre Street	Effingham Street
123.03	Metler Road	Maple Street	Maple Street	Maple Street	Comfort Court
123.04	Metler Road	Balfour Street	Balfour Street	Comfort Court	Balfour Street
123.06	Metler Road	Balfour Street	Balfour Street	Balfour Street	Cream Street
124.15	Haist Street	Pancake Lane	Pancake Lane	Pancake Lane	Bigelow Crescent
129.21	Pelham Street	Spruceside Crescent	Spruceside Crescent	Spruceside Crescent	Homestead Boulevard
130.06	Tice Road	Maple Street	Maple Street	Maple Street	Balfour Street
130.07	Tice Road	Cream Street	Cream Street	Cream Street	Centre Street
134.02	Sawmill Road	Maple Street	Maple Street	Beamer Street	Maple Street
134.04	Sawmill Road	Maple Street	Maple Street	Maple Street	Moyer Street
201.01	Memorial Drive	Balfour Street	Balfour Street	Maple Street	Balfour Street
201.02	Memorial Drive	Balfour Street	Balfour Street	Balfour Street	Sunset Drive
201.05	Memorial Drive	Centre Street	Centre Street	Cream Street	Centre Street
206.04	Welland Road	Balfour Street	Balfour Street	Balfour Street	Cream Street
206.05	Welland Road	Cream Street	Cream Street	Cream Street	Centre Street
206.06	Welland Road	Centre Street	Centre Street	Centre Street	Effingham Street
206.12	Welland Road	Haist Street	Haist Street	Haist Street	Mussari Court
206.19	Welland Road	Woodside Square	Woodside Square	Woodside Square	Hunter's Court
207.06	Foss Road	Balfour Street	Balfour Street	Balfour Street	Cream Street

Section ID	Name	Original From Location	Original To Location	Updated From Location	Updated To Location
207.08	Foss Road	Centre Street	Centre Street	Cream Street	Centre Street
207.10	Foss Road	Centre Street	Centre Street	Centre Street	Poth Street
211.05	Sumbler Road	Poth Street	Poth Street	Centre Street	Poth Street
211.06	Sumbler Road	Poth Street	Poth Street	Poth Street	Effingham Street
211.08	Sumbler Road	Effingham Street	Effingham Street	Effingham Street	Pelham Boundary
322.03	Tanner Drive	Wilson Crossing	Wilson Crossing	Cooper Court	Wilson Crossing
322.05	Tanner Drive	Wilson Crossing	Wilson Crossing	Wilson Crossing	End
404.06	Hurricane Road	Parkdale Crescent	Parkdale Crescent	Parkdale Crescent	Scottdale Court
416.02	Peachtree Park	Peachtree Park	Peachtree Park	Highway 20 (RR20)	Peachtree Park
427.03	Elizabeth Drive	Alan Crescent	Alan Crescent	Highland Avenue	Alan Crescent
435.02	Concord Street	Oakridge Boulevard	Oakridge Boulevard	Vinemount Drive	Oakridge Boulevard
435.03	Concord Street	Oakridge Boulevard	Oakridge Boulevard	Oakridge Boulevard	Evelyn Court
435.04	Concord Street	Oakridge Boulevard	Oakridge Boulevard	Evelyn Court	Oakridge Boulevard
438.03	Terrace Heights Court	Terrace Heights Court	Terrace Heights Court	Terrace Heights Court	End
466.01	Forest Hill Crescent	Woodstream Boulevard	Woodstream Boulevard	Woodstream Boulevard	Whitehall Gate
466.03	Forest Hill Crescent	Woodstream Boulevard	Woodstream Boulevard	Greenvale Court	Woodstream Boulevard

Section ID	Name	Original From Location	Original To Location	Updated From Location	Updated To Location
476.01	Spruceside Crescent	Pelham Street	Pelham Street	Fallingbrook Drive	Pelham Street
476.09	Spruceside Crescent	Pelham Street	Pelham Street	Fallingbrook Drive	Pelham Street
479.01	Fallingbrook Drive	Spruceside Crescent	Spruceside Crescent	Spruceside Crescent	Brookbank Crescent
479.03	Fallingbrook Drive	Spruceside Crescent	Spruceside Crescent	Brookbank Crescent	Spruceside Crescent
483.01	Woodside Square	Welland Road	Welland Road	Welland Road	Meadowbrook Lane
483.03	Woodside Square	Welland Road	Welland Road	Meadowbrook Lane	Welland Road
500.05	Quaker Road	Line Avenue	West Limit	Line Avenue	East Limit

The review also identified 20 sections of roadway assumed by the Town since the previous 2019 road needs study as well as 2 existing roadway section that was not in the roads database. These sections, shown in Table 2-4, were added to the database and a field visit was completed to verify the physical attributes of the sections.

Table 2-4. New Sections Added to the Road Inventory Database

Section ID	Name	From	To
202.01	Pickwick Place	Pancake Lane	End
415.032	Station Street	College Street	Emmett Street
646.01	Wellspring Way	Highway 20	Meridian Way
646.02	Wellspring Way	Meridian Way	Summersides Boulevard
648.01	Meridian Way	Wellspring Way	End
648.02	Meridian Way	Rice Road (RR54)	Wellspring Way
656.01	Lametti Drive	Port Robinson Road	Bergenstein Crescent
656.02	Lametti Drive	Bergenstein Crescent	Marissa Street
656.03	Lametti Drive	Marissa Street	Riley Avenue

Section ID	Name	From	To
656.04	Lametti Drive	Riley Avenue	Bergenstein Crescent
656.05	Lametti Drive	Bergenstein Crescent	Summersides Boulevard
657.01	Bergenstein Crescent	Lametti Drive	Marissa Street
657.02	Bergenstein Crescent	Marissa Street	Riley Avenue
657.03	Bergenstein Crescent	Riley Avenue	Lametti Drive
658.01	Marissa Street	Lametti Drive	Bergenstein Crescent
659.01	Riley Avenue	Lametti Drive	Bergenstein Crescent
660.01	Summersides Boulevard	Rice Road (RR54)	Wellspring Way
660.02	Summersides Boulevard	Wellspring Way	Lametti Drive
660.03	Summersides Boulevard	Lametti Drive	Susan Drive
660.04	Summersides Boulevard	Susan Drive	Station Street
644.01	Braydon Way	Homestead Boulevard	Emily Court
644.02	Braydon Way	Emily Court	Mason Drive

In 2019, typical pavement performance models were developed for the general categories of “construction/reconstruction” and “rehabilitation” for each of the pavement surface types including low class bituminous (LCB) and high class bituminous (HCB).

The pavement performance models developed in 2019 were then used in conjunction with the current pavement condition ratings to determine the expected model age of each roadway section. This age was then compared to the present age based on the construction history provided. If the difference between the present age from the PMS system and the model age was more than 5 years, the model age was then assigned to the section as the most recent construction year. If the difference was less than 5 years, then the age provided in the construction history was assigned as the most recent construction year.

The detailed construction history information is provided in Appendix A.

2.3 2023 Pavement Condition Survey Results

In 2023, all of the pavement sections provided for our use in the road network were inspected in accordance with MTO procedures. A summary of the 2023 PCI by pavement surface type is provided in Table 2-5. The PCI values by section are provided in Appendix B.

Table 2-5. Summary of 2023 PCI by Pavement Surface Type.

Surface Type	Mean	Range
HCB	75	40-100
LCB/ICB	60	41-93
All Surfaces (Weighted average)	65	

The distribution of ratings for sections in the network is shown in Figure 2-1 and Figure 2-2. The detailed condition ratings for each pavement section is provided in Appendix B. The ranges of PCI for each condition category are provided in Table 2-6.

Table 2-6. Pavement Condition Distribution Ranges.

PCI Range	Condition
76 - 100	Very Good
61 – 75	Good
51 – 60	Fair
0 – 50	Poor

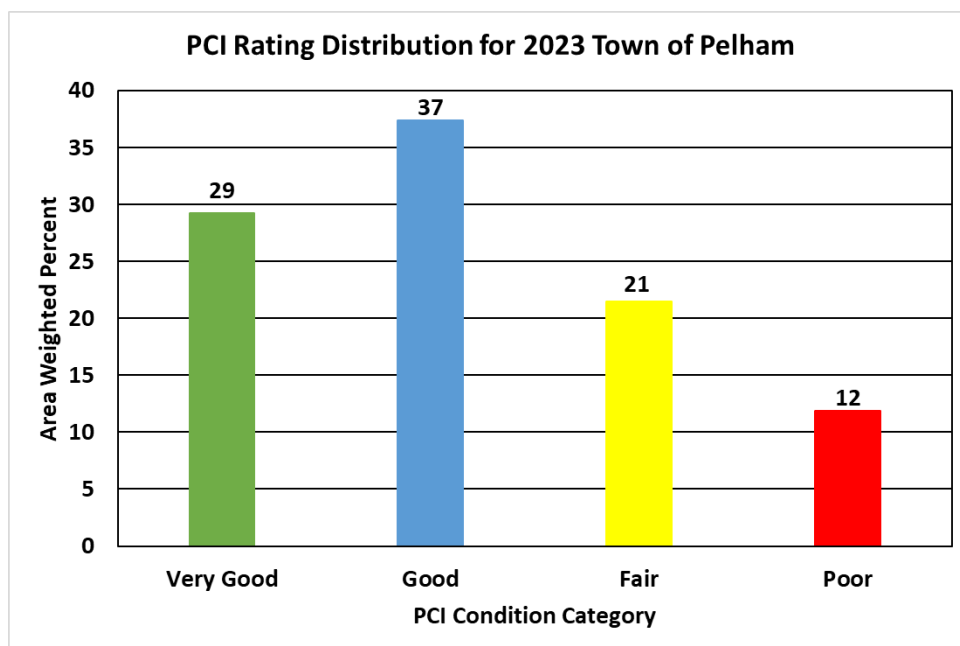


Figure 2-1. Condition Bin Rating Distribution of PCI for Pavement Sections.

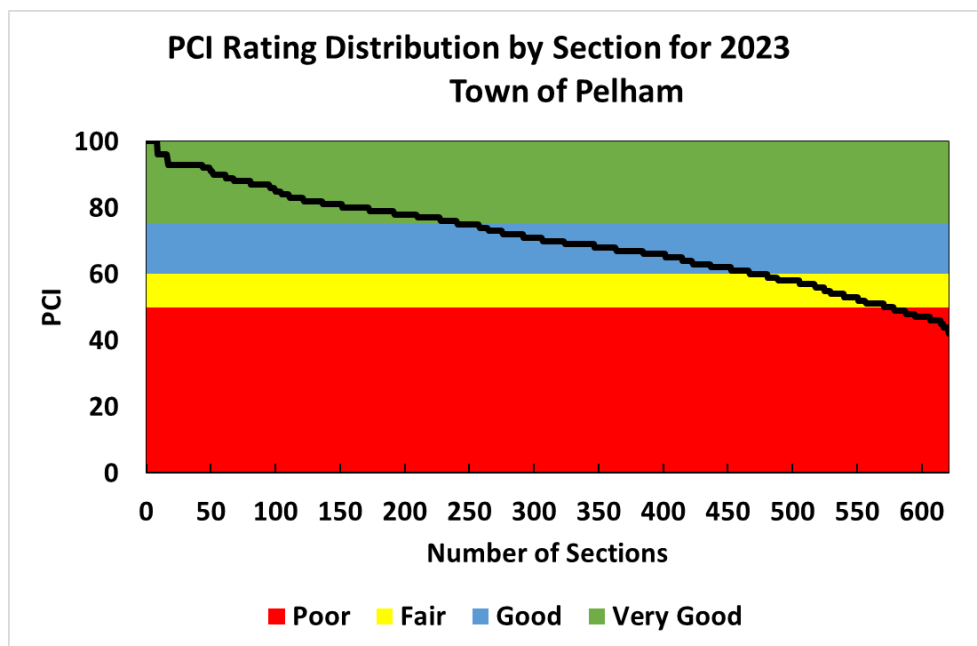


Figure 2-2. Complete Distribution of PCI for Pavement Sections.

From the above plots, it can be seen that approximately 21 percent of the sections inspected were considered to be in fair condition and approximately 12 percent of the sections are considered to be in poor condition.

A detailed analysis of the distress deduct values was completed. For this analysis, the deduct values for each observed distress for each section was determined. This value was then multiplied by the area of the pavement section to achieve the weighted deduct coefficient. These coefficients for each distress type were then summed over the entire area of the network to determine the distress condition influence for the entire network. The top 5 distresses for each pavement type along with the percent influence on the total deduct value for each pavement type are shown in Table 2-7.

Table 2-7. Distress Deduct Influence by Pavement Surface Type.

HCB		LCB	
Raveling	20.5	Distortion	18.0
Distortion	19.6	Alligator	17.6
Rutting	9.6	Rutting	14.4
Longitudinal Wheel Track Alligator	8.2	Edge Cracking	11.0
Longitudinal Wheel Track	8.1	Loss of Cover Aggregate	10.5

Any pavement maintenance and rehabilitation program that concentrates on improving the distresses that most influence the pavement condition rating would increase the overall network average PCI.

Photographs of the typical condition of the pavements of various surface types are provided in Figure 2-3 through Figure 2-8.



Figure 2-3. Section 420.07, Canboro Road, from Effingham Street to Oakridge Boulevard – HCB (Good Condition, PCI = 72)



Figure 2-4. Section 206.06, Welland Road, from Centre Street to Effingham Street – HCB (Fair Condition, PCI = 56)



Figure 2-5. Section 456.01, Beechnut Court, from Berkwood Place to End – HCB (Poor Condition, PCI = 50)



Figure 2-6. Section 211.04, Sumbler Road, from Cream Street to Centre Street – LCB (Good Condition, PCI = 70)



Figure 2-7. Section 114.06, Roland Road, from Effingham Street to Sulphur Springs Drive – LCB (Fair Condition, PCI = 54)



Figure 2-8. Section 121.01, Luffman Drive, from Sulphur Spring Drive to Orchard Hill Road – LCB (Poor Condition, PCI = 46)

2.4 Associated Feature Survey

Secondary assets of the road network maintained by the Town were also inspected during the survey. Major associated features encountered on the network included: signs, culverts, bridges, curbs, ditches, guide rails, railway crossings, shoulders and sidewalks. A visual inspection was conducted and a condition rating was determined to provide a general condition of the associated feature and to summarize any potential hazards or other safety issues. It should be noted that, the inspections of the associated features were conducted from ground level without the use of any specialized equipment and specific published guidelines. The condition rating was broken into a five point scale rating which included: very good (VG), good (G), fair (F), poor (P) and very poor (VP). This rating does not replace a detailed associated feature survey and evaluation. A detailed data report with roadway name, location, associated feature category, and condition rating is provided in Appendix C.

2.5 Pavement Performance Modelling

All roadways will deteriorate over time. Deterioration is a combination of load related effects (traffic) and environmental related effects (moisture, freeze/thaw, thermal movements, etc.). The rate of deterioration will depend on the number and magnitude of the loading and the impact of environmental effects on the pavement structure materials and subgrade. While the focus of the pavement management system is to provide timely intervention to address pavement distresses in a cost-effective manner, eventually, it becomes necessary to reconstruct the pavement. In order to cost-effectively maintain a pavement network, it is necessary to strike a balance between resurfacing and reconstruction. If an agency continues to use resurfacing as the primary strategy for poorly performing pavements, either the service life of the treatment will get shorter and shorter or the magnitude of the treatment, and hence the cost, will have to increase to maintain a reasonable service life. Eventually, all pavements will require a more significant treatment such as reconstruction.

Deterioration models developed for the 2019 Road Needs Study were used for both the constructed/reconstruction and rehabilitated pavements for the asphalt concrete sections and surface treated sections. Figure 2-9 shows the deterioration models for major rehabilitation and Figure 2-10 for resurfacing of the pavements.

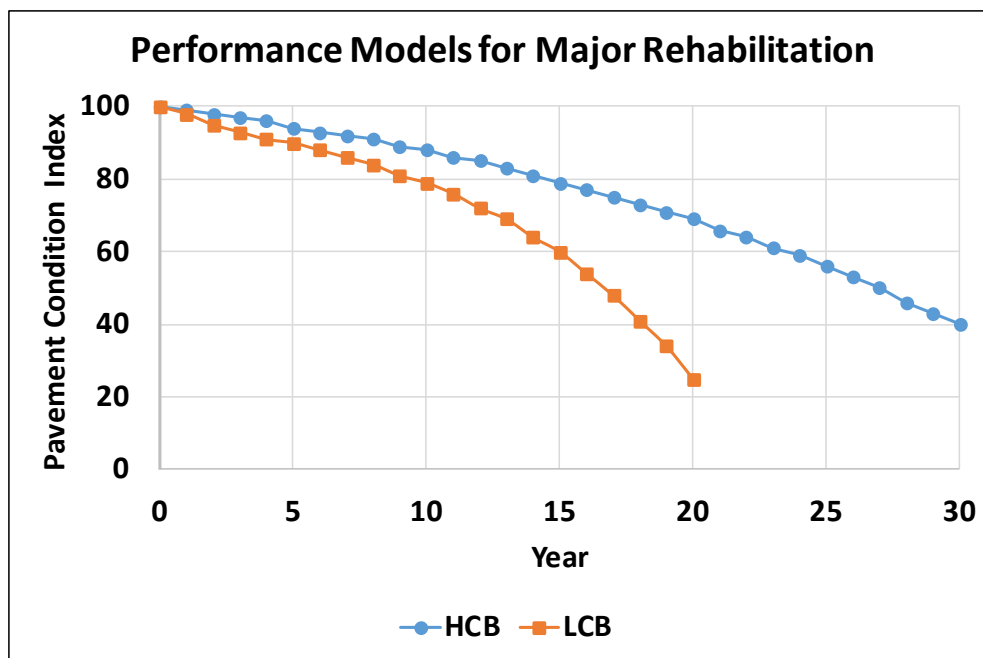


Figure 2-9. Performance Models for Major Rehabilitation.

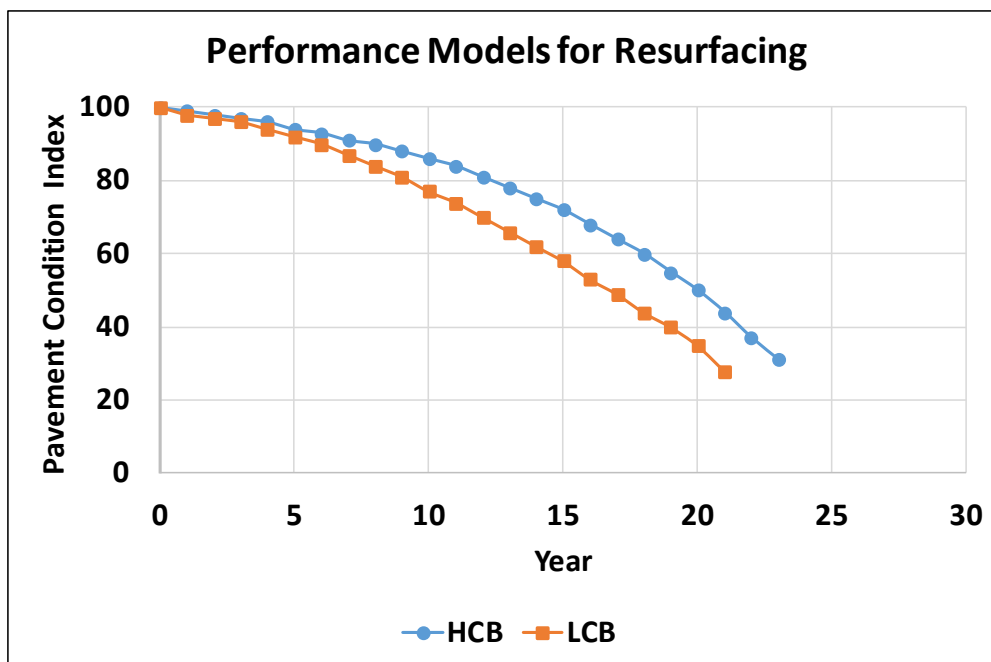


Figure 2-10. Performance Model for Resurfacing.

Based on these models, the average life to the reconstruction trigger value (PCI = 45) and the resurfacing trigger value (PCI = 60) are provided in Table 2-8.

Table 2-8. Average Model Life to Major Rehabilitation and Resurfacing by Pavement Surface Type

Surface Type	Major Rehabilitation	Resurfacing
HCB	30	18
LCB	18	14

Major rehabilitation does not necessarily entail removal and replacement of the pavement layers but may consist of in-place pulverization and new asphalt or chip seal or similar activities. Resurfacing activities may include mill and overlay for HCB and placement of a new chips seal for LCB.

The performance models were then used in conjunction with the pavement section construction history to determine when the pavements will reach a critical condition rating that would trigger maintenance, resurfacing or reconstruction action.

2.6 Long Term Pavement Condition and Network Needs Forecast (10 Year Plans)

In order to develop a pavement condition and future investment needs forecast, the performance models are used in conjunction with trigger values to initiate an action to maintain or improve the condition of the pavement. Longer-term forecasts are typically based on the pavement condition index values. Shorter-term forecasts, i.e. actions recommended for the following year or two are based on a combination of pavement condition index along with more detailed information such as pavement distress type, extent and severity and if available based on structural capacity and/or pavement roughness indices. A generic example of action trigger values is shown in Figure 2-11.

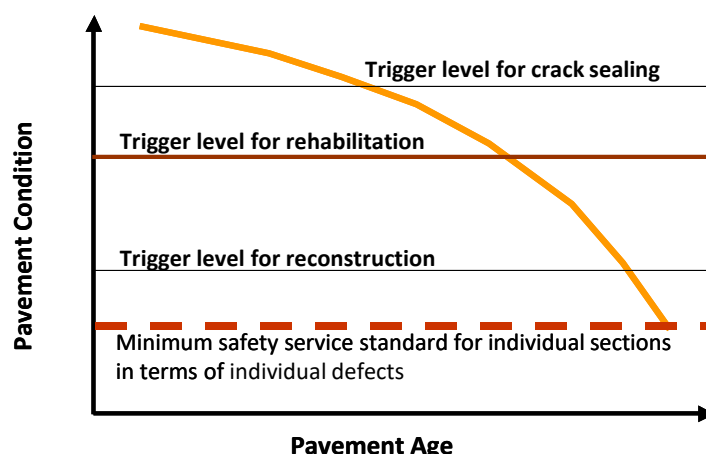


Figure 2-11. An example of Pavement Maintenance and Rehabilitation Trigger Values.

Based on the performance models and the expected performance of resurfacing and reconstructed roadways, the general network trigger values are shown in Table 2-9 were established for the long term forecasts presented in Appendix D.

Table 2-9. General Network Trigger Values Based on PCI Only

Action	PCI
Resurfacing	60
Reconstruction	45

The pavement asset management (PAM) software application was used to generate a draft work program for the next 10 years (2024-2033) based on the current condition of the roadways and the network performance prediction models of the PAM database. The costs for 2023 for major rehabilitation and resurfacing for different pavement types are shown in Table 2-10.

Table 2-10. Construction Cost (2023 dollars)

Construction Method	HCB (Cost/m ²)	LCB(Cost/m ²)
Major Rehabilitation	\$225.00	\$70.00

Construction Method	HCB (Cost/m ²)	LCB(Cost/m ²)
Resurfacing	\$80.00	\$20.00

The forecast analysis is used to help estimate either the condition of the network for set budgets or it can estimate the required budget for a set condition. The analysis predicts the future condition of the pavements over the analysis period and estimates the cost and recommends the timing of implementing pavement repairs under the different scenarios.

Pavement Priority Index

Pavement priority index (PPI) is a simple method of prioritizing pavement rehabilitation and reconstruction needs at a network level based on their pavement condition index. The performance models outlined above represent the expected deterioration of a pavement based on the type of action (rehabilitation or reconstructed). A reconstructed pavement is expected to last longer than a rehabilitated pavement.

For each pavement section, the actual age is calculated from the last major activity (rehabilitation or reconstruction). The performance model is then used to calculate the “model age” by entering the current PCI into the model and determining its age. The pavement priority index (PPI) is calculated by dividing the actual age by the model age and multiplying the result by 100 to present the information on a scale of 0 to 100. For example, if a pavement section has an age of 8 years since the last majority activity and by using a PCI of 80, the model age would be 10 years. This results in a PPI of $8/10 \times 100 = 80$. In simple terms, the 8 year old pavement is “acting” like a 10 year old pavement which means that it is not performing as well as expected. On the other hand, if the 8 year old pavement had a PCI of say 90, it would have a model age of 5 years and the PPI would be $8/5 \times 100 = 160$. This means that the 8 year old pavement is acting like a 5 year old pavement which is better than expected.

The PPI is used at the prioritization stage where all candidates reaching the “rehabilitation” level are determined. Theoretically, per above, this may mean there are a group of candidates who all have a PCI of 60 that need “rehabilitation”. The PPI is calculated for each section and the candidates are sorted from highest to lowest PPI. The available budget is then distributed in decreasing order of PPI with the highest PPI first. In essence, the sections with a PPI of 100 or more have reached or exceeded their expected life to PCI = 60. Therefore, they are good candidates for a second rehabilitation treatment. Candidates with low PPI values, did not perform well for their last rehabilitation, i.e. reached a PCI value of 60 in less years than expected and are therefore not good candidates for a second rehabilitation treatment.

A similar concept is used for pavements that have been rehabilitated more than once. For example, if the performance life-cycle model is construct, followed by a rehabilitation treatment (say mill and overlay) followed by a second rehabilitation followed by reconstruction, the expected total model age may be reconstruct (25 year expected initial life), rehabilitation (15 year expected life) and rehabilitation (10 year expected life), the total expected model age is $25 + 15 + 10 = 50$ years. The total PPI is calculated by going back in the construction history to the last construction or reconstruction history and then adding the number of years between rehabilitation treatments. For a pavement with an actual performance of $22 + 12 + 6 = 40$ years, the total PPI would be $40/50 \times 100 = 80$. For a pavement with an actual performance of $30 + 0 + 0 = 30$, i.e. followed two reconstruction schedules, the total PPI would be $30/50 \times 100 = 60$ which is very poor, i.e. a lot of money has to be spent reconstructing the roadway because it was in poor condition and a rehabilitation treatment would not be sufficient to bring the pavement condition up to a suitable level and expected life-cycle.

Pavement Network Value

The concept of pavement network value (PNV) for pavements is based on the accounting principle of depreciation coupled with the engineering principal of survival analysis. During pavement rehabilitation and management, pavements are evaluated based on their functional and structural condition. The functional condition of the pavement is evaluated in terms of the ability of the pavement to provide a safe, durable platform for vehicular travel. The structural condition of the pavement is the ability of the pavement to protect the subgrade and for the individual layers to withstand the day-to-day loading imposed on it by vehicular traffic.

In order to evaluate the structural and functional condition of a pavement, engineers measure the condition of a pavement's ability to carry out its function by assessing:

Condition of the pavement surface as determined by the type and extent of various pavement surfaced distresses;

- Ride condition of the pavement as determined by pavement smoothness measurements; and
- Structural condition of the pavement through load/deflection testing.

The condition of a pavement surface is assessed by determining the type and severity of various distresses and then deducting the impact of these distresses on the score of a 'perfect' pavement. As one would expect, a newly constructed pavement without distress would receive a 'score' of 100. For the purposes of this example, the 'value' of 1 square meter of a newly constructed pavement will have a value of \$ 50. The expected overall service life of the pavement in this example is expected to be 50 years.

Pavements deteriorate with age and traffic. Typically, a pavement would be permitted to deteriorate to a condition of 60 on a scale of 100 over a period of 25 years and then would be considered for rehabilitation. Using the network value concept, this pavement would be considered to have a value of \$ 25 (half its initial value). At the end of this service life, this 'example' pavement would be considered for a mill and overlay. Once the overlay is placed, the surface condition of the pavement would be considered to be excellent and the surface condition index of this pavement would be increased from 60 to 100.

A user of the pavement would perceive the pavement to be the same as new. However, the 'value' of the pavement is not the same as if the pavement were newly constructed. Therefore the value of the in-situ pavement is only increased by a percentage of how long the mill and overlay rehabilitation would last. The extent of the increase in value to the original pavement structure is depended on how on the effectiveness of the rehabilitation treatment (mill and overlay). For the purposes of this example, the mill and overlay is considered to cost \$ 15 per square meter. Therefore it is considered to have increased the underlying value of the pavement from \$ 25 per square meter to \$ 40 per square meter. If the rehabilitation treatment is effective for a service life of 10 years, its effectiveness would decrease over its service life.

The rate of reduction of value would be a function of the rate of deterioration of the pavement. Subsequent treatments would be considered in a similar fashion with the pavement deteriorating and reducing in value with time. The 'effectiveness' of each treatment would be a function of its initial value and the length of time that it would last. If a treatment is relatively expensive, but does not last for a long period of time, the 'effectiveness' of this treatment would be reflected in a significant reduction in the network value of the pavement. The pavement deteriorates with time until it eventually reaches its 'residual' value or 'salvage' value.

Using the network value concept, the underlying value of the pavement or amortized value of the pavement can be calculated at any point during its service life. In addition, the return on investment

of any rehabilitation treatment can be expressed as a percentage of the increase in network value that it provides.

PPI and PNV values for each section based on the 2023 pavement condition survey are provided in Appendix D.

Road Needs Forecast #1 – Unrestricted Budget

The first analysis completed for the Town estimates the necessary budget to maintain the network in the ideal condition. This "needs analysis" assumes an unlimited budget is available and will perform all resurfacing and reconstruction actions necessary to meet the performance goals. This means that all pavements qualified for resurfacing are selected for treatment when they reach the critical PCI level of 60 out of 100 and that all roads qualifying for reconstruction are reconstructed once they reach a minimum PCI of 45.

This type of analysis is used to estimate the backlog of work and help estimate the necessary budget required to improve the network over the long term. The result of the needs analysis is summarized in Table 2-11 and on Figure 2-12. The unrestricted budget would increase the network average PCI from 65 in 2023 to 85 in 2033 and require an average annual budget of about \$12 million.

Table 2-11. Summary of Major Rehabilitation and Resurfacing Needs with Unlimited Budget.

Year	Major Rehab (\$)	Resurfacing (\$)	Yearly Total (\$)	Network PCI
2024	28,560,284	10,437,814	38,998,098	80
2025	15,425,364	6,572,074	21,997,438	86
2026	13,374,299	2,497,180	15,871,479	89
2027	5,713,464	2,635,378	8,348,842	90
2028	2,612,025	4,409,216	7,021,241	89
2029	10,292,938	3,562,194	13,855,132	91
2030	6,368,698	722,218	7,090,915	90
2031	823,368	1,516,320	2,339,688	89
2032	798,525	1,001,944	1,800,469	88
2033	-	645,230	645,230	86
Total	\$83,968,965	\$33,999,568	\$117,968,533	

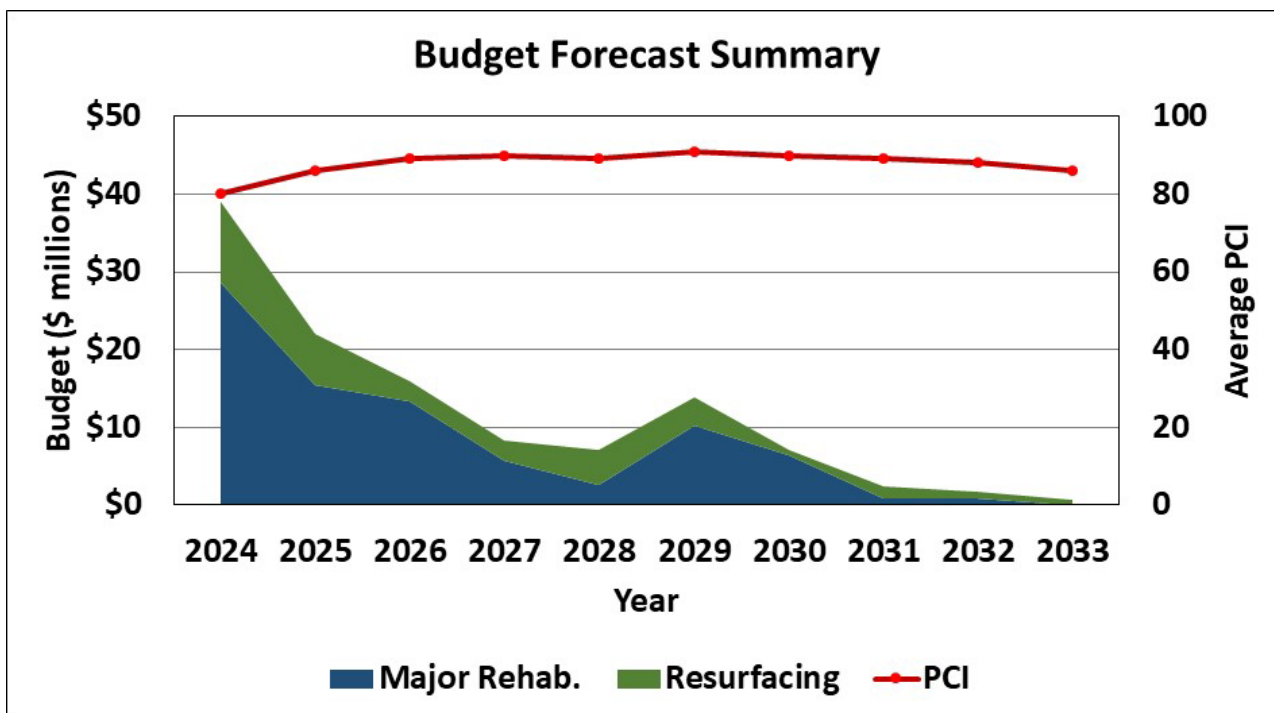


Figure 2-12. Summary of Major Rehabilitation and Resurfacing Needs, Unlimited Budget.

The detailed results of the analyses are presented in Appendix D.

Road Needs Forecast #2 – Current Budget (\$1,000,000)

A second analysis completed was completed based on the budget provided for our use. The average annual budget for 10 years Capital Roads Program was approximately \$9 million. The results are provided in Table 2-12 and Figure 2-13. Over the 10 years, this budget would result in a 2033 average network PCI of 29.

Table 2-12. Summary of Major Rehabilitation and Resurfacing Needs with Current Budget Forecast.

Year	Major Rehab (\$)	Rehabilitation (\$)	Yearly Total (\$)	Network PCI
2024	-	813,346	813,346	61
2025	-	809,790	809,790	58
2026	-	972,244	972,244	55
2027	337,680	469,688	807,368	51
2028	-	925,862	925,862	47
2029	-	944,720	944,720	43
2030	-	942,234	942,234	40
2031	-	993,980	993,980	36
2032	-	862,160	862,160	32
2033	-	954,674	954,674	29
Total	\$337,680	\$8,688,698	\$9,026,378	

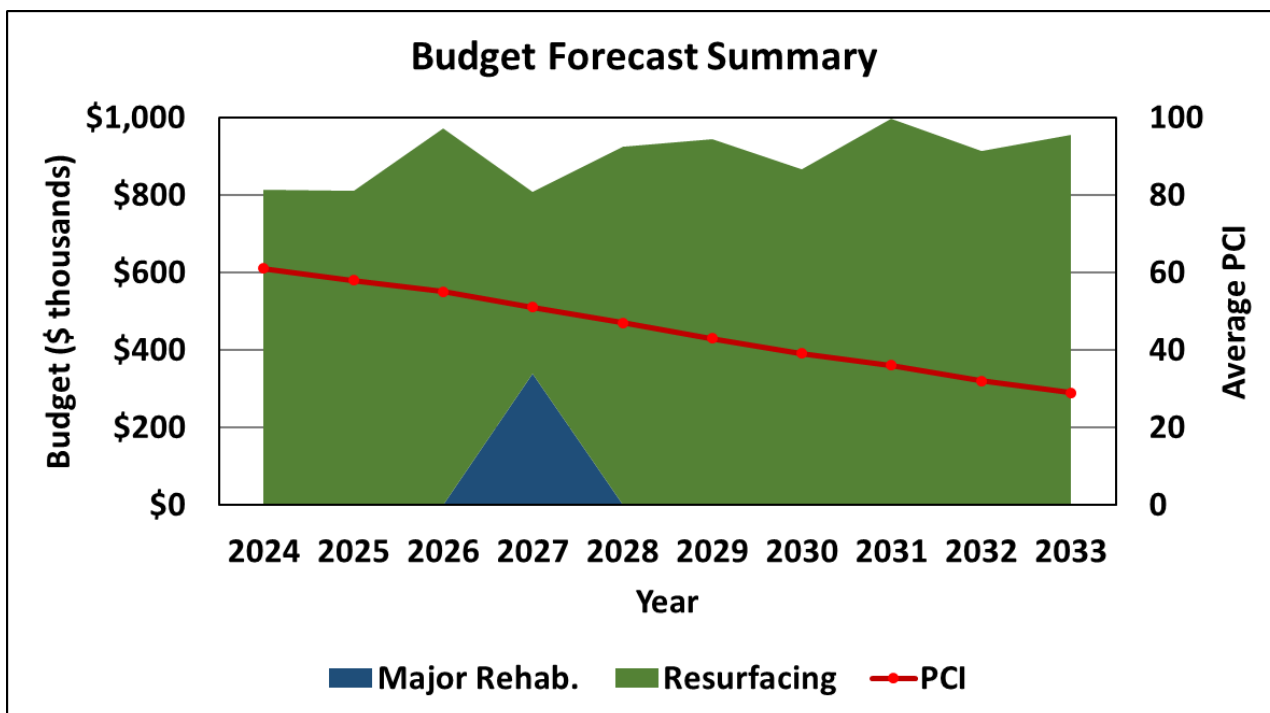


Figure 2-13. Summary of Major Rehabilitation and Resurfacing Needs, Current Budget.

Road Needs Forecast #3 – Maintain Current Average Network of 65

A third analysis was completed based on maintaining the current network average PCI of 65. The results of the analysis are presented in Table 2-13 and Figure 2-14. This scenario would require an annual budget of about \$7 million.

Table 2-13. Summary of Major Rehabilitation and Resurfacing Needs to Maintain Current Average Network PCI of 65.

Year	Major Rehab (\$)	Rehabilitation (\$)	Yearly Total (\$)	Network PCI
2024	-	4,361,690	4,361,690	-
2025	-	5,571,096	5,571,096	-
2026	337,680	7,623,680	7,961,360	337,680
2027	7,851,595	2,792,418	10,644,013	7,851,595
2028	7,081,999	4,624,088	11,706,087	7,081,999
2029	3,708,901	3,531,140	7,240,041	3,708,901
2030	3,006,815	2,967,714	5,974,529	3,006,815
2031	2,273,481	597,941	2,871,422	2,273,481
2032	5,795,453	506,440	6,301,893	5,795,453
2033	3,249,395	1,684,730	4,934,125	3,249,395
Total	\$33,305,319	\$34,260,936	\$67,566,256	\$33,305,319

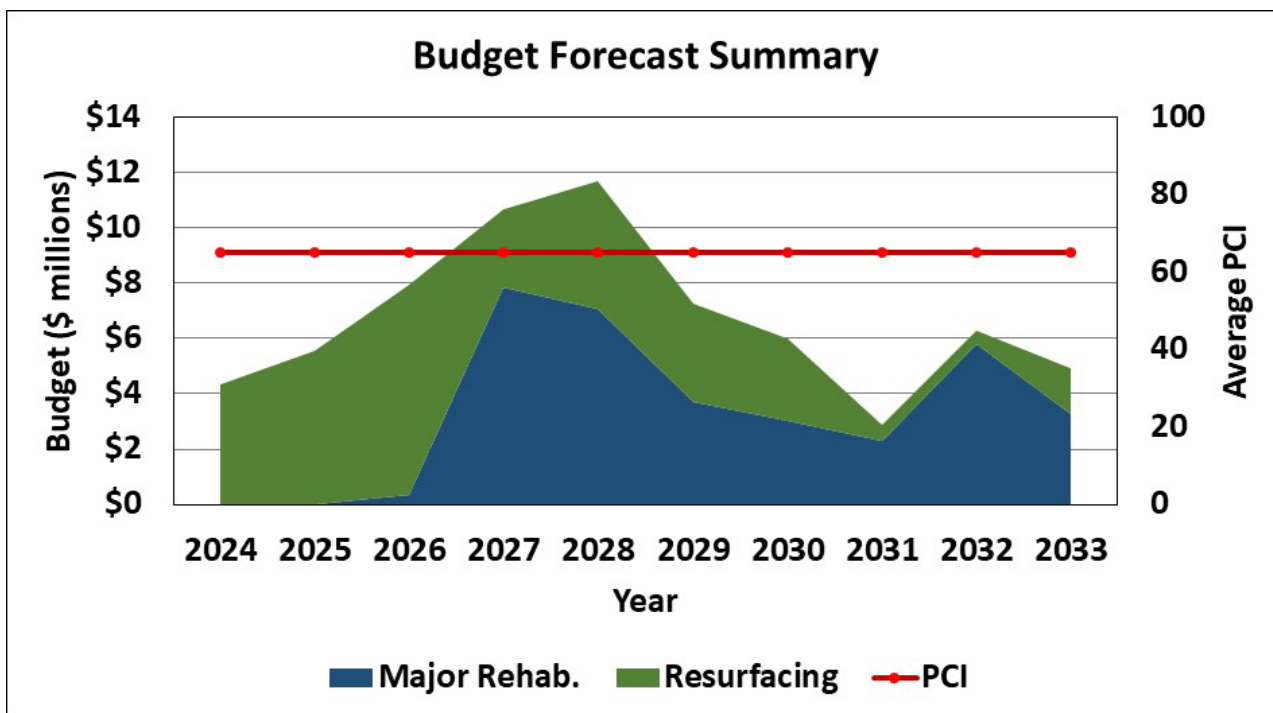


Figure 2-14. Summary of Major Rehabilitation and Resurfacing Needs, Maintain Current PCI

Road Needs Forecast #4 – Maintain Average Network of 72

A fourth analysis was completed based on upgrading and maintaining the network average of a PCI of 72. The results of the analysis are presented in Table 2-14 and Figure 2-15. This scenario would require an annual budget of about \$8 million.

Table 2-14. Summary of Major Rehabilitation and Resurfacing Needs to Maintain an Average Network PCI of 72.

Year	Major Rehab (\$)	Rehabilitation (\$)	Yearly Total (\$)	Network PCI
2024	11,508,011	10,636,454	22,144,465	72
2025	2,515,500	6,373,434	8,888,934	72
2026	5,073,291	2,692,700	7,765,991	72
2027	4,265,128	3,384,578	7,649,706	72
2028	3,745,962	3,553,296	7,299,258	72
2029	4,093,017	4,369,292	8,462,309	72
2030	2,104,410	1,342,640	3,447,050	72
2031	4,445,052	-	4,445,052	72
2032	2,970,547	1,399,214	4,369,761	72
2033	5,336,104	775,200	6,111,304	72
Total	\$46,057,023	\$34,526,808	\$80,583,831	

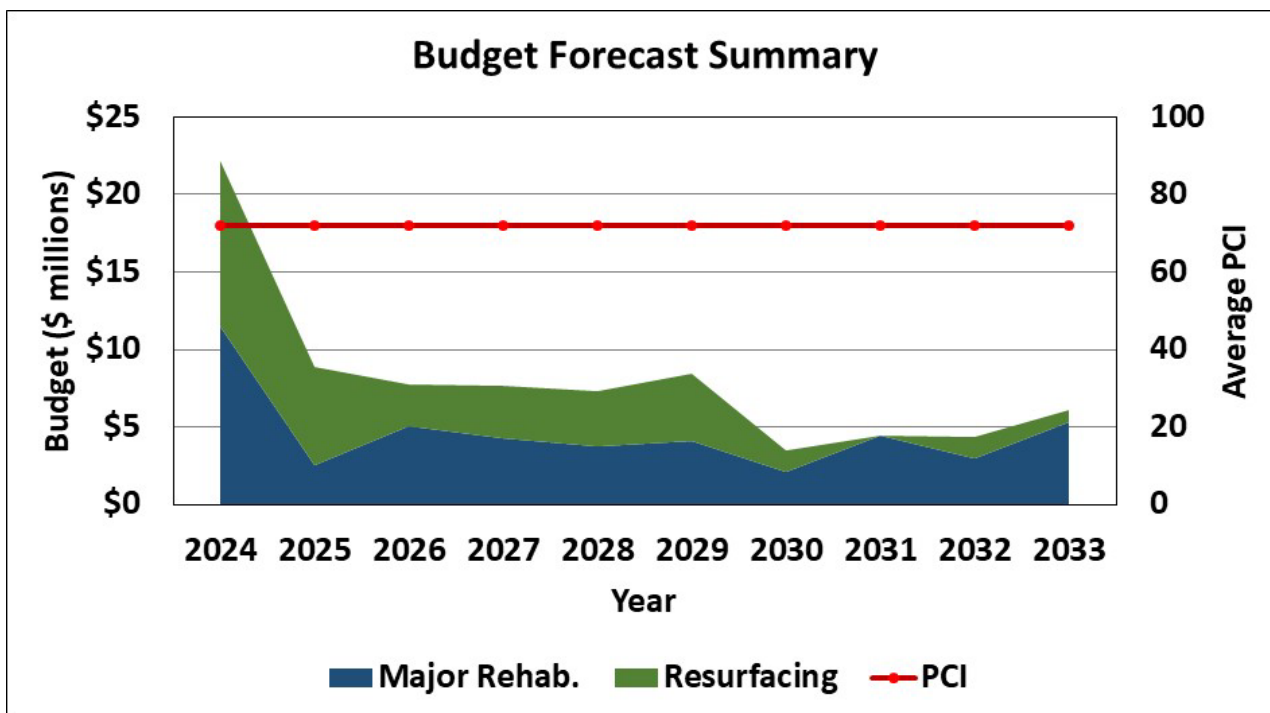


Figure 2-15. Summary of Major Rehabilitation and Resurfacing Needs, Maintain PCI to 72.

2.7 Short-Term Pavement Needs Forecast

Long term forecasts (generally 5 to 10 years) are completed by using the pavement condition index sometimes supported by other pavement condition data such as structural capacity or roughness. Short term forecasts (generally 1 to 2 years) can be more precise in terms of maintenance and rehabilitation actions by using the distress type, extent and severity data. For short term forecasts, the general network trigger values are given in Table 2-15.

Table 2-15. General Network Trigger Values.

Action	PCI Ranges
Do Nothing	91 – 100
Maintenance	70 – 90
Thin Overlays	65 – 69
Thick Overlays	60 – 64
Do Nothing	45 – 59
Reconstruction	0 - 44

Maintenance, thin and thick overlays are further broken down into additional categories depending on the distress type, extent and severity of the individual sections. The unit costs (Table 2-16) are estimates per square metre and are applied to each section based on the area of the section.

Table 2-16. Short Term Forecast Network Trigger Values and Unit Costs.

Action	Designation	Description	Unit Cost (m ²)	
			HCB	LCB
Maintenance	M1	Deep Patching	\$5	\$4
Maintenance	M2	Shallow Patching	\$2	\$2
Maintenance	M3	Crack Sealing	\$1	\$1
Thick Overlay	OV1	Thick Overlay (90 mm) + Base Repairs	\$86	\$42
Thick Overlay	OV2	Thick Overlay (90 mm)	\$80	\$20
Thin Overlay	OV3	Thin Overlay (50 mm) + Base Repairs	\$57	\$20
Thin Overlay	OV4	Thin Overlay (50 mm)	\$50	\$19
Reconstruction	RC2	Reconstruction	\$225	\$70

The thin and thick overlays have been initially established at 50 and 90 mm for network level short-term forecast programming. However, the specific rehabilitation requirements for each pavement section should be established as a part of the project level evaluation for each section at the time of planning the rehabilitation treatment. Similarly, partial depth pulverization, cold in-place recycling, and other techniques may also be considered depending on the condition of the pavement.

The criteria for the selection of the individual short term forecast network trigger values is given in Table 2-17. The short term forecast then multiplies the area of pavement times the unit cost per area to determine the cost to complete the work. These qualification ranges and costs have a higher level of precision than the long term forecast so the first year of the long term forecast has a slightly different cost than for the short term forecast. The results of the short term maintenance only analysis are shown in Table 2-18 with the details provided in Appendix E.

Table 2-17. Short Term Forecast Selection Criteria.

Action	Designation	General Selection Criteria
Deep Patching	M1	Alligator cracking present, high severity, few to intermittent extent
Shallow Patching	M2	Alligator cracking present, low to medium severity, few to intermittent extent
Crack Sealing	M3	Any cracking present except alligator cracking, low to medium severity, extent frequent or extensive
Thick Overlay (90 mm) + Base Repairs	OV1	Any distress present with medium to high severity, extent frequent to extensive, alligator cracking present, high severity, few to intermittent extent
Thick Overlay (90 mm)	OV2	No alligator cracking, any distress present with medium to high severity, extent frequent to extensive
Thin Overlay (50 mm) + Base Repairs	OV3	Any distress present with low to medium severity, extent frequent to extensive, alligator cracking present, high severity, few to intermittent extent
Thin Overlay (50 mm)	OV4	No alligator cracking, any distress present with low to medium severity, extent frequent to extensive
Reconstruction	RC2	Any distress present, PCI < 45

Table 2-18. Short Term Forecast Maintenance Needs Only – 2023.

Action	Designation	Cost (\$)
Deep Patching	M1	\$ 34,524
Shallow Patching	M2	\$ 48,979
Crack Sealing	M3	\$ 19,803
Total		\$ 103,306

3. Summary

The overall condition of the Town of Pelham road network is considered to be good with a current average network weighted PCI of 65. The percentage of roadways in the entire network in the very good category (PCI > 75) is 29 percent. The percentage of roadway area in the “poor” category (PCI less than 50) is 12 percent. It is recommended that the Town consider adopting a formal pavement preservation program to assist in keeping roadways in good condition good. This would require an evaluation of appropriate pavement preservation techniques and trigger values and a budget dedicated to pavement preservation. Many agencies have adopted this approach and have found that by using timely pavement preservation techniques, they are able to improve their overall network condition and then use the cost savings to begin to address their reconstruction backlog.

The construction history has been adjusted to reflect the surface condition of the pavement. Going forward, the construction history information should be updated on an annual basis and included in future road needs studies.

Applied Research Associates, Inc.

Afnan Iqbal, EIT
Pavement Specialist

Shila Khanal, MASc., P. Eng
Senior Pavement Engineer

Appendix A

Construction History Update

2023 Inventory and Construction History

Section	Name	From	To	Surface Type	Length	Width	Area	Construction year
100.010	Wessel Drive	Oille Street	Sawmill Road	LCB	1091.0	6.5	7,092	2007
100.020	Wessel Drive	Sawmill Road	Effingham Street	LCB	504.0	6.5	3,276	2004
101.010	Oille Street	Wessel Drive	Effingham Street	LCB	2106.0	3.9	8,213	2002
101.030	Oille Street	Effingham Street	End	LCB	261.0	6.0	1,566	2004
102.010	Louth Townline Road	Pelham Road	End	LCB	650.0	4.5	2,925	2007
104.010	Effingham Street	Oille Street	North Limit	HCB	1641.0	6.0	9,846	2012
104.020	Effingham Street	Sawmill Road	Oille Street	HCB	185.0	6.0	1,110	2010
104.030	Effingham Street	Sawmill Road	Wessel Drive	HCB	399.0	6.1	2,434	2013
104.040	Effingham Street	Wessel Drive	Roland Road	HCB	617.0	6.2	3,825	2013
104.050	Effingham Street	Roland Road	Sixteen Road	HCB	1136.0	6.0	6,816	2013
104.060	Effingham Street	Sixteen Road	Luffman Drive	HCB	1105.0	5.9	6,520	2008
104.070	Effingham Street	Luffman Drive	Kilman Road	HCB	487.0	6.9	3,360	2007
104.080	Effingham Street	Kilman Road	Metler Road	HCB	1032.0	6.9	7,121	2007
104.090	Effingham Street	Metler Road	Moore Drive	HCB	716.0	6.7	4,797	2006
104.100	Effingham Street	Moore Drive	Tice Road	HCB	333.0	6.5	2,165	2002
104.110	Effingham Street	Tice Road	Highway 20 (RR20)	HCB	1014.0	6.7	6,794	2000
104.120	Effingham Street	Highway 20 (RR20)	Canboro Road	HCB	643.0	6.7	4,308	2007
104.130	Effingham Street	Canboro Road	Pancake Lane	HCB	406.0	6.5	2,639	2002
104.140	Effingham Street	Pancake Lane	Welland Road	HCB	1013.0	6.2	6,281	2001
104.150	Effingham Street	Welland Road	Foss Road	LCB	1010.0	6.2	6,262	2009
104.160	Effingham Street	Foss Road	Sumbler Road	LCB	1047.0	6.5	6,806	2004
104.170	Effingham Street	Sumbler Road	Chantler Road	LCB	1027.0	6.5	6,676	2003
104.180	Effingham Street	Chantler Road	Webber Road (RR29)	LCB	1039.0	6.5	6,754	2006
107.010	Maple Street	Sawmill Road	Twenty Road (RR69)	LCB	852.0	5.3	4,516	2019
107.020	Maple Street	Roland Road	Sawmill Road	LCB	1038.0	5.8	6,020	2019
107.030	Maple Street	Kilman Road	Sixteen Road	LCB	1049.0	5.6	5,874	2004
107.040	Maple Street	Metler Road	Kilman Road	LCB	1030.0	6.5	6,695	2005
107.050	Maple Street	Tice Road	Metler Road	LCB	993.0	5.9	5,859	2005
107.060	Maple Street	Highway 20 (RR20)	Tice Road	LCB	1025.0	6.4	6,560	2022
107.070	Maple Street	Memorial Drive	Highway 20 (RR20)	LCB	1074.0	6.3	6,766	2013
107.080	Maple Street	Sandra Drive	Memorial Drive	HCB	478.0	5.8	2,772	2000
107.090	Maple Street	Canboro Road	Sandra Drive	HCB	503.0	7.1	3,571	2003
107.100	Maple Street	Sixteen Road	Roland Road	LCB	1038.0	5.8	6,020	2013
108.010	Moyer Street	Sawmill Road	North Limit	LCB	891.0	5.9	5,257	2013
109.010	Centre Street	Sawmill Road	North Limit	LCB	1037.0	5.8	6,015	2011
109.020	Centre Street	Sawmill Road	Roland Road	LCB	755.0	4.8	3,624	2004
109.022	Centre Street	Roland Road	Roland Road	LCB	324.0	6.5	2,106	2022
109.023	Centre Street	Roland Road	Sixteen Road	LCB	1044.0	5.5	5,742	2022
109.030	Centre Street	Kilman Road	Sixteen Road	LCB	1043.0	5.7	5,945	2010
109.040	Centre Street	Tice Road	End	LCB	392.0	4.8	1,882	2006
109.050	Centre Street	Tice Road	Highway 20 (RR20)	LCB	1022.0	6.1	6,234	2006
109.060	Centre Street	Highway 20 (RR20)	North of Memorial Drive	LCB	781.0	5.9	4,608	2008
109.070	Centre Street	North of Memorial Drive	Memorial Drive	LCB	261.0	6.5	1,697	2012
109.080	Centre Street	Memorial Drive	Canboro Road	HCB	65.0	6.5	423	2013
109.085	Centre Street	Canboro Road	Welland Road	LCB	1005.0	6.5	6,533	2008
109.090	Centre Street	Foss Road	Welland Road	LCB	1023.0	6.5	6,650	2011
109.100	Centre Street	Kilman Road	Metler Road	LCB	1034.0	6.5	6,721	2004
109.110	Centre Street	Foss Road	Sumbler Road	LCB	1039.0	6.5	6,754	2013
113.010	Cream Street	Roland Road	Sawmill Road	LCB	1040.0	6.5	6,760	2003
113.020	Cream Street	Tice Road	Metler Road	LCB	988.0	6.5	6,422	2021
113.040	Cream Street	Tice Road	Highway 20 (RR20)	LCB	1026.0	6.6	6,772	2006
113.050	Cream Street	Memorial Drive	Canboro Road	LCB	301.0	5.1	1,535	2008
113.060	Cream Street	Canboro Road	Welland Road	HCB	708.0	5.4	3,823	2005
113.070	Cream Street	Welland Road	Foss Road	LCB	1022.0	5.0	5,110	2004
113.080	Cream Street	Sumbler Road	Chantler Road	LCB	1025.0	6.0	6,150	2010
113.090	Cream Street	Chantler Road	Webber Road (RR29)	LCB	1048.0	6.0	6,288	2008

2023 Inventory and Construction History

Section	Name	From	To	Surface Type	Length	Width	Area	Construction year
113.100	Cream Street	Webber Road (RR29)	River Road	LCB	1217.0	5.2	6,328	2004
113.110	Cream Street	Metler Road	Kilman Road	LCB	1037.0	6.5	6,741	2003
113.120	Cream Street	Kilman Road	Sixteen Road	LCB	1038.0	6.3	6,539	2003
113.130	Cream Street	Roland Road	Sixteen Road	LCB	1051.0	5.8	6,096	2003
114.010	Roland Road	West Limit	Maple Street	LCB	588.0	5.0	2,940	2022
114.020	Roland Road	Maple Street	Balfour Street	LCB	836.0	5.7	4,765	2022
114.030	Roland Road	Balfour Street	Cream Street	LCB	814.0	7.0	5,698	2022
114.040	Roland Road	Cream Street	Centre Street	LCB	842.0	5.0	4,210	2022
114.050	Roland Road	Centre Street	Effingham Street	LCB	1633.0	5.0	8,165	2001
114.060	Roland Road	Effingham Street	Sulphur Spring Drive	LCB	1212.0	5.0	6,060	2007
114.070	Roland Road	Sulphur Spring Drive	Sulphur Spring Drive	LCB	41.0	5.0	205	2010
114.080	Roland Road	Sulphur Spring Drive	East Limit	LCB	1417.0	5.7	8,077	2005
116.010	Balfour Street	Kilman Road	Sixteen Road	LCB	1045.0	6.0	6,270	2007
116.020	Balfour Street	Metler Road	Kilman Road	LCB	1039.0	6.6	6,857	2007
116.030	Balfour Street	Alder Crescent (S)	Canboro Road	HCB	581.0	6.5	3,777	2003
116.040	Balfour Street	Welland Road	Canboro Road	HCB	426.0	6.4	2,726	2003
116.050	Balfour Street	Foss Road	Welland Road	LCB	1023.0	6.2	6,343	2009
116.060	Balfour Street	Sumbler Road	Foss Road	LCB	1037.0	5.5	5,704	2004
116.070	Balfour Street	Chantler Road	Sumbler Road	LCB	1027.0	5.2	5,340	2004
116.080	Balfour Street	River Road	Webber Road (RR29)	LCB	1614.0	6.0	9,684	2007
116.090	Balfour Street	Memorial Drive	Alder Crescent	HCB	581.0	6.4	3,718	2003
116.095	Balfour Street	Alder Crescent (N)	Alder Crescent (S)	HCB	581.0	6.5	3,777	2002
116.100	Balfour Street	Memorial Drive	Highway 20 (RR20)	HCB	1059.0	6.7	7,095	2000
116.101	Balfour Street	Balfour Street	Memorial Drive	LCB	127.0	6.5	826	2002
116.110	Balfour Street	Highway 20 (RR20)	Tice Road	HCB	1021.0	7.1	7,249	2003
116.120	Balfour Street	Tice Road	Metler Road	HCB	1010.0	7.3	7,373	2003
116.121	Balfour Street	Balfour Street	Tice Road	LCB	137.0	6.5	891	2007
116.130	Balfour Street	Sixteen Road	Roland Road	LCB	1041.0	6.0	6,246	2006
117.010	Sulphur Spring Drive	Effingham Street	Sulphur Spring Drive	LCB	62.0	4.6	285	2009
117.015	Sulphur Spring Drive	Orchard Hill Road	Luffman Drive	LCB	1003.0	4.6	4,614	2002
117.020	Sulphur Spring Drive	Roland Road	Orchard Hill Road	LCB	982.0	4.6	4,517	2003
118.010	Sixteen Road	Effingham Street	End	LCB	427.0	5.0	2,135	2004
118.020	Sixteen Road	Centre Street	Effingham Street	LCB	1193.0	6.2	7,397	2005
118.030	Sixteen Road	Cream Street	Centre Street	LCB	826.0	6.9	5,699	2006
118.040	Sixteen Road	Balfour Street	Cream Street	LCB	829.0	6.7	5,554	2008
118.050	Sixteen Road	Maple Street	Balfour Street	LCB	832.0	6.7	5,574	2008
118.060	Sixteen Road	McGlashan Street	Kimberley Court	LCB	827.0	6.7	5,541	2002
118.070	Sixteen Road	Victoria Avenue (RR24)	McGlashan Street	LCB	495.0	6.7	3,317	2002
118.080	Sixteen Road	Kimberley Court	Maple Street	LCB	834.0	6.7	5,588	2002
120.010	McGlashan Street	Kilman Road	Sixteen Road	LCB	1051.0	5.0	5,255	2008
121.010	Luffman Drive	Sulphur Spring Drive	Orchard Hill Road	LCB	1550.0	4.5	6,975	2004
122.010	Kilman Road	Victoria Avenue (RR24)	McGlashan Street	LCB	504.0	5.2	2,621	2007
122.020	Kilman Road	McGlashan Street	Maple Street	LCB	1649.0	5.3	8,740	2007
122.030	Kilman Road	Maple Street	Balfour Street	LCB	833.0	5.2	4,332	2007
122.040	Kilman Road	Balfour Street	Balfour Street	LCB	19.0	5.4	103	2007
122.050	Kilman Road	Balfour Street	Cream Street	LCB	822.0	5.3	4,357	2007
122.060	Kilman Road	Cream Street	Centre Street	LCB	820.0	5.2	4,264	2007
122.070	Kilman Road	Centre Street (122.07)	Centre Street	LCB	16.0	6.5	104	2005
122.080	Kilman Road	Centre Street (122.08)	Effingham Street	LCB	1679.0	6.5	10,914	2005
123.010	Metler Road	Victoria Avenue (RR24)	Maple Street	LCB	2147.0	6.0	12,882	2002
123.020	Metler Road	Maple Street (123.02)	Maple Street	LCB	57.0	5.4	308	2009
123.030	Metler Road	Maple Street (123.03)	Comfort Court	LCB	582.0	6.0	3,492	2005
123.040	Metler Road	Comfort Court	Balfour Street	LCB	221.0	5.5	1,216	2011
123.050	Metler Road	Balfour Street (123.05)	Balfour Street	LCB	36.0	6.0	216	2007
123.060	Metler Road	Balfour Street (123.06)	Cream Street	LCB	789.0	5.9	4,655	2008
123.070	Metler Road	Cream Street	Cream Street	LCB	35.0	6.1	214	2011

2023 Inventory and Construction History

Section	Name	From	To	Surface Type	Length	Width	Area	Construction year
123.080	Metler Road	Cream Street	Centre Street	LCB	808.0	6.0	4,848	2008
123.090	Metler Road	Centre Street	Effingham Street	LCB	1600.0	6.0	9,600	2021
123.100	Metler Road	Effingham Street	Haist Street	LCB	1245.0	6.5	8,093	2021
123.110	Metler Road	Haist Street	Hansler Street	LCB	430.0	6.5	2,795	2021
124.010	Haist Street	Metler Road	End	LCB	269.0	6.7	1,802	2007
124.020	Haist Street	Metler Road	Overholt Road	LCB	565.0	6.2	3,503	2005
124.030	Haist Street	Overholt Road	Brewerton Boulevard	HC	1112.0	6.6	7,339	1999
124.040	Haist Street	Brewerton Boulevard	Highway 20 (RR20)	HC	397.0	8.1	3,216	2010
124.050	Haist Street	Highway 20 (RR20)	Canboro Road	HC	189.0	7.1	1,342	2010
124.060	Haist Street	Canboro Road	Strathcona Drive	HC	242.0	6.0	1,452	2003
124.070	Haist Street	Strathcona Drive	Strathcona Drive	HC	96.0	7.0	672	2009
124.090	Haist Street	Concord Street	Haist Court	HC	111.0	6.5	722	2009
124.100	Haist Street	Haist Court	Damude Drive	HC	73.0	6.5	475	2007
124.110	Haist Street	Damude Drive	Cherry Avenue	HC	31.0	6.5	202	2007
124.120	Haist Street	Cherry Avenue	Orchard Place	HC	121.0	6.5	787	2007
124.130	Haist Street	Orchard Place	Pancake Lane	HC	126.0	6.5	819	2007
124.140	Haist Street	Pancake Lane (124.140)	Pancake Lane	HC	26.0	6.5	169	2007
124.150	Haist Street	Pancake Lane (124.150)	Bigelow Crescent	HC	77.0	6.5	501	2007
124.160	Haist Street	Bigelow Crescent	Berkwood Place	HC	91.0	6.5	592	2007
124.170	Haist Street	Berkwood Place	D'Everardo Drive	HC	157.0	6.5	1,021	2007
124.180	Haist Street	D'Everardo Drive	Cross Hill Road	HC	63.0	6.5	410	2007
124.190	Haist Street	Cross Hill Road	Berkwood Place	HC	129.0	6.5	839	2007
124.200	Haist Street	Berkwood Place	Rolling Meadows Boulevard	HC	113.0	6.5	735	2007
124.210	Haist Street	Rolling Meadows Boulevard	Nursery Lane	HC	76.0	6.5	494	2007
124.220	Haist Street	Nursery Lane	Welland Road	HC	295.0	6.5	1,918	2007
124.230	Haist Street	Welland Road	Kevin Drive	LC	246.0	6.5	1,599	2008
124.240	Haist Street	Kevin Drive	Quaker Road	LC	111.0	6.5	722	2008
124.250	Haist Street	Quaker Road	Beckett Crescent	LC	74.0	6.5	481	2007
124.260	Haist Street	Beckett Crescent	Foss Road	LC	584.0	6.5	3,796	2004
126.010	Hansler Street	Metler Road	Overholt Road	LC	510.0	5.2	2,652	2011
126.020	Hansler Street	Metler Road	North Limit	LC	1205.0	5.2	6,266	2010
127.010	Overholt Road	Haist Street	Hansler Street	LC	421.0	5.6	2,358	2004
127.020	Overholt Road	Hansler Street	Pelham Street	LC	401.0	6.0	2,406	2012
128.010	Moore Drive	Effingham Street	Tice Road	HC	860.0	4.0	3,440	2005
129.010	Pelham Street	Overholt Road	North Limit	LC	109.0	6.1	665	2008
129.020	Pelham Street	Overholt Road	Shorthill Place	HC	657.0	7.5	4,928	2019
129.030	Pelham Street	Shorthill Place	Hurricane Road	HC	206.0	9.2	1,895	2019
129.040	Pelham Street	Hurricane Road	Linden Avenue	HC	82.0	9.2	754	2019
129.050	Pelham Street	Linden Avenue	Burton Avenue	HC	93.0	7.7	716	2019
129.060	Pelham Street	Burton Avenue	Elm Avenue	HC	99.0	7.5	743	2019
129.070	Pelham Street	Broad Street	Highway 20 (RR20)	HC	234.0	8.0	1,872	2009
129.080	Pelham Street	Highway 20 (RR20)	Pelham Town Square	HC	99.0	8.2	812	2009
129.090	Pelham Street	Pelham Town Square	Church Hill	HC	78.0	6.5	507	2009
129.100	Pelham Street	Church Hill	College Street	HC	112.0	6.5	728	2010
129.110	Pelham Street	College Street	Elizabeth Drive	HC	102.0	6.5	663	2020
129.120	Pelham Street	Elizabeth Drive	Emmett Street	HC	19.0	6.5	124	2020
129.130	Pelham Street	Emmett Street	Brock Street	HC	120.0	6.5	780	2020
129.140	Pelham Street	Brock Street	Donahugh Drive	HC	292.0	6.5	1,898	2021
129.150	Pelham Street	Donahugh Drive	Shaldan Lane	HC	67.0	6.5	436	2021
129.160	Pelham Street	Shaldan Lane	Vera Street	HC	77.0	6.5	501	2021
129.170	Pelham Street	Vera Street	Pancake Lane	HC	238.0	6.5	1,547	2021
129.180	Pelham Street	Pancake Lane	Merritt Road	HC	359.0	6.5	2,334	2022
129.190	Pelham Street	Merritt Road	Bacon Lane	HC	232.0	6.5	1,508	2022
129.200	Pelham Street	Spruceside Crescent (129.20)	Spruceside Crescent	HC	382.0	6.5	2,483	2022
129.210	Pelham Street	Spruceside Crescent (129.21)	Homestead Boulevard	HC	291.0	6.5	1,892	2022
129.220	Pelham Street	Homestead Boulevard	Quaker Road	HC	123.0	6.5	800	2006

2023 Inventory and Construction History

Section	Name	From	To	Surface Type	Length	Width	Area	Construction year
129.230	Pelham Street	Quaker Road	South Limit	HCB	511.0	6.5	3,322	2003
130.010	Tice Road	Victoria Avenue (RR24)	Brady Street	LCB	444.0	6.0	2,664	2004
130.015	Tice Road	Brady Street	Maple Street	LCB	1685.0	6.5	10,953	2005
130.020	Tice Road	Balfour Street	Cream Street	LCB	812.0	6.0	4,872	2005
130.025	Tice Road	Cream Street (130.025)	Cream Street	LCB	85.0	6.5	553	2008
130.030	Tice Road	Centre Street	Moore Drive	LCB	815.0	5.2	4,238	2012
130.040	Tice Road	Effingham Street	Lookout Street	HCB	822.0	6.0	4,932	2000
130.050	Tice Road	Maple Street (130.05)	Maple Street	LCB	77.0	6.5	501	2010
130.060	Tice Road	Maple Street (130.06)	Balfour Street	LCB	767.0	6.0	4,602	2004
130.070	Tice Road	Cream Street (130.07)	Centre Street	LCB	745.0	6.0	4,470	2005
130.075	Tice Road	Centre Street	Centre Street	LCB	76.0	6.5	494	2010
130.080	Tice Road	Moore Drive	Effingham Street	LCB	768.0	5.2	3,994	2012
131.010	Brady Street	Highway 20 (RR20)	Tice Road	LCB	1024.0	5.8	5,939	2007
132.010	Park Street	Highway 20 (RR20)	End	HCB	231.0	6.5	1,502	2002
134.010	Sawmill Road	Twenty Road (RR69)	Beamer Street	LCB	543.0	5.0	2,715	2006
134.020	Sawmill Road	Beamer Street	Maple Street	LCB	820.0	5.0	4,100	2008
134.030	Sawmill Road	Maple Street (134.03)	Maple Street	LCB	15.0	6.1	92	2012
134.040	Sawmill Road	Maple Street (134.04)	Moyer Street	LCB	1249.0	5.0	6,245	2004
134.050	Sawmill Road	Moyer Street	Cream Street	LCB	410.0	5.0	2,050	2002
134.060	Sawmill Road	Cream Street	Centre Street	LCB	1079.0	5.0	5,395	1999
134.070	Sawmill Road	Centre Street	Wessel Drive	LCB	1204.0	5.0	6,020	1999
134.080	Sawmill Road	Wessel Drive	Effingham Street	LCB	493.0	5.0	2,465	2002
135.010	Kimberley Court	Sixteen Road	End	LCB	346.0	6.5	2,249	2003
136.010	Comfort Court	Metler Road	End	HCB	224.0	6.7	1,501	1999
201.010	Memorial Drive	Maple Street	Balfour Street	HCB	746.0	7.0	5,222	2005
201.011	Memorial Drive	Balfour Street (201.011)	Balfour Street	HCB	52.0	7.0	364	2007
201.020	Memorial Drive	Balfour Street (201.02)	Sunset Drive	LCB	325.0	5.7	1,853	2003
201.030	Memorial Drive	Sunset Drive	Cream Street	LCB	564.0	6.0	3,384	2010
201.040	Memorial Drive	Centre Street	Canboro Road	HCB	147.0	8.0	1,176	1999
201.050	Memorial Drive	Cream Street	Centre Street	LCB	768.0	6.0	4,608	2010
201.060	Memorial Drive	Centre Street (201.06)	Centre Street	LCB	59.0	6.5	384	2005
202.010	Pickwick Place	Pancake Lane	End	HCB	165.0	10.1	1,667	2000
203.010	Pancake Lane	Effingham Street	Blackwood Crescent	LCB	979.0	5.0	4,895	2019
203.020	Pancake Lane	Blackwood Crescent	Cherry Avenue	LCB	98.0	5.8	568	2010
203.030	Pancake Lane	Cherry Avenue	Valiant Street	HCB	100.0	6.8	680	2007
203.040	Pancake Lane	Valiant Street	Haist Street	LCB	101.0	7.5	758	2010
203.050	Pancake Lane	Haist Street	Shoalts Drive	LCB	382.0	6.5	2,483	2005
203.051	Pancake Lane	Shoalts Drive	Pickwick Place	LCB	122.0	6.5	793	2008
203.060	Pancake Lane	Pickwick Place	Woodstream Boulevard	LCB	85.0	6.5	553	2006
203.070	Pancake Lane	Woodstream Boulevard	Pelham Street	LCB	192.0	6.5	1,248	2008
204.010	Port Robinson Road	Pelham Street	Station Street	HCB	426.0	9.0	3,834	2007
204.020	Port Robinson Road	Station Street	Lametti Drive	HCB	817.0	6.6	5,392	2007
204.025	Port Robinson Road	Lametti Drive	Rice Road (RR54)	HCB	817.0	6.5	5,311	2002
204.030	Port Robinson Road	Rice Road (RR54)	East Limit	HCB	206.0	7.0	1,442	2019
205.010	Rice Road (RR54)	Highway 20 (RR20)	North Limit	HCB	226.0	5.3	1,198	2006
206.010	Welland Road	Canboro Road	Baxter Lane	HCB	136.0	6.5	884	2009
206.020	Welland Road	Baxter Lane	Garner Avenue	HCB	633.0	6.5	4,115	2001
206.030	Welland Road	Garner Avenue	Balfour Street	HCB	35.0	6.5	228	2006
206.035	Welland Road	Balfour Street (206.035)	Balfour Street	HCB	96.0	6.5	624	2005
206.040	Welland Road	Balfour Street (206.04)	Cream Street	HCB	749.0	6.5	4,869	2005
206.045	Welland Road	Cream Street (206.045)	Cream Street	HCB	74.0	6.5	481	2007
206.050	Welland Road	Cream Street (206.050)	Centre Street	HCB	765.0	6.5	4,973	2002
206.055	Welland Road	Centre Street (206.055)	Centre Street	HCB	71.0	6.5	462	2008
206.060	Welland Road	Centre Street (206.060)	Effingham Street	HCB	1604.0	6.5	10,426	2002
206.070	Welland Road	Effingham Street	Staines Street	HCB	623.0	6.5	4,050	2001
206.080	Welland Road	Staines Street	Deborah Street	HCB	265.0	6.5	1,723	2001

2023 Inventory and Construction History

Section	Name	From	To	Surface Type	Length	Width	Area	Construction year
206.090	Welland Road	Deborah Street	Rhodes Court	HCB	151.0	6.5	982	2003
206.100	Welland Road	Rhodes Court	Edward Avenue	HCB	50.0	6.5	325	2004
206.110	Welland Road	Edward Avenue	Haist Street	HCB	159.0	6.5	1,034	2003
206.115	Welland Road	Haist Street (206.115)	Haist Street	HCB	54.0	6.5	351	2006
206.120	Welland Road	Haist Street (206.120)	Mussari Court	HCB	98.0	6.5	637	2019
206.130	Welland Road	Mussari Court	Fern Gate	HCB	17.0	6.5	111	2019
206.140	Welland Road	Fern Gate	Arbor Circle	HCB	179.0	6.5	1,164	2019
206.150	Welland Road	Arbor Circle	Millburn Drive	HCB	164.0	6.5	1,066	2020
206.160	Welland Road	Millburn Drive	Maureen Court	HCB	40.0	6.5	260	2008
206.170	Welland Road	Maureen Court	Woodside Square	HCB	41.0	6.5	267	2008
206.180	Welland Road	Woodside Square (206.180)	Woodside Square	HCB	105.0	6.5	683	2020
206.190	Welland Road	Woodside Square (206.190)	Hunter's Court	HCB	95.0	6.5	618	2020
206.200	Welland Road	Hunter's Court	Pelham Street	HCB	158.0	6.5	1,027	2020
207.010	Foss Road	Victoria Avenue (RR24)	Farr Street	LCB	1178.0	6.5	7,657	2021
207.020	Foss Road	Farr Street	Church Street	LCB	772.0	6.5	5,018	2021
207.030	Foss Road	Church Street	Church Street	HCB	63.0	6.5	410	2000
207.040	Foss Road	Church Street	Balfour Street	LCB	784.0	6.5	5,096	2000
207.050	Foss Road	Balfour Street (207.05)	Balfour Street	LCB	64.0	6.5	416	2013
207.060	Foss Road	Balfour Street (207.06)	Cream Street	LCB	811.0	6.5	5,272	2012
207.070	Foss Road	Cream Street	Cream Street	LCB	35.0	6.5	228	2007
207.080	Foss Road	Cream Street	Centre Street	LCB	780.0	6.5	5,070	2007
207.090	Foss Road	Haist Street	300m East of Haist	LCB	381.0	6.5	2,477	2004
207.091	Foss Road	Centre Street (207.091)	Centre Street	LCB	59.0	6.5	384	2008
207.100	Foss Road	Centre Street (207.100)	Poth Street	LCB	373.0	6.5	2,425	2012
207.110	Foss Road	Poth Street	Effingham Street	LCB	1278.0	6.5	8,307	2011
207.120	Foss Road	Effingham Street	Effingham Street	LCB	20.0	6.5	130	2007
207.130	Foss Road	Effingham Street	Haist Street	LCB	1255.0	6.5	8,158	2006
207.140	Foss Road	300m East of Haist	Pelham Boundary	LCB	10.0	6.5	65	2004
208.010	Farr Street	Foss Road	Canboro Road	LCB	1015.0	6.5	6,598	2007
208.020	Farr Street	River Road	Webber Road (RR29)	LCB	842.0	6.5	5,473	2008
209.010	Church Street	Canboro Road	Martha Court	HCB	1021.0	6.5	6,637	2009
209.011	Church Street	Martha Court	Foss Road	LCB	99.0	6.5	644	2008
209.021	Church Street	Sumbler Road	Foss Road	LCB	1044.0	6.5	6,786	2005
209.030	Church Street	Chantler Road	Sumbler Road	LCB	1038.0	6.5	6,747	2008
209.031	Church Street	Church Street	Chantler Road	LCB	99.0	6.5	644	2008
209.040	Church Street	River Road	Webber Road (RR29)	LCB	1460.0	6.5	9,490	2008
209.050	Church Street	River Road	End	LCB	375.0	6.5	2,438	2008
209.060	Church Street	Chantler Road	Webber Road (RR29)	LCB	1056.0	6.5	6,864	2008
210.010	Poth Street	Sumbler Road	Foss Road	LCB	1040.0	6.5	6,760	2013
210.020	Poth Street	Sumbler Road	Chantler Road	LCB	1027.0	6.5	6,676	2010
210.030	Poth Street	Chantler Road	Webber Road (RR29)	LCB	1040.0	6.5	6,760	2008
211.010	Sumbler Road	West Limit	Church Street	LCB	1011.0	5.5	5,561	2011
211.020	Sumbler Road	Church Street	Balfour Street	LCB	827.0	5.8	4,797	2002
211.025	Sumbler Road	Balfour Street	Balfour Street	LCB	54.0	6.5	351	2008
211.030	Sumbler Road	Balfour Street	Cream Street	LCB	855.0	5.8	4,959	2002
211.040	Sumbler Road	Cream Street	Centre Street	LCB	787.0	5.6	4,407	2012
211.050	Sumbler Road	Centre Street	Poth Street	LCB	427.0	6.0	2,562	2012
211.055	Sumbler Road	Poth Street (211.055)	Poth Street	LCB	69.0	6.5	449	2008
211.060	Sumbler Road	Poth Street (211.06)	Effingham Street	LCB	1217.0	6.0	7,302	2012
211.065	Sumbler Road	Effingham Street (211.065)	Effingham Street	LCB	59.0	6.5	384	2009
211.080	Sumbler Road	Effingham Street (211.08)	Pelham Boundary	LCB	1588.0	6.1	9,687	2003
212.010	Chantler Road	Victoria Avenue (RR24)	Church Street	LCB	1934.0	5.2	10,057	2011
212.020	Chantler Road	Church Street	Church Street	LCB	39.0	5.5	215	2010
212.030	Chantler Road	Church Street	Balfour Street	LCB	844.0	6.0	5,064	2013
212.040	Chantler Road	Balfour Street	Cream Street	LCB	799.0	6.3	5,034	2006
212.050	Chantler Road	Cream Street	Cream Street	LCB	57.0	5.2	296	2011

2023 Inventory and Construction History

Section	Name	From	To	Surface Type	Length	Width	Area	Construction year
212.060	Chantler Road	Cream Street	Poth Street	LCB	1209.0	6.0	7,254	2011
212.070	Chantler Road	Poth Street	Poth Street	LCB	68.0	6.0	408	2010
212.080	Chantler Road	Poth Street	Effingham Street	LCB	1193.0	6.3	7,516	2006
212.090	Chantler Road	Effingham Street	Effingham Street	LCB	87.0	6.5	566	2008
212.100	Chantler Road	Effingham Street	Pihach Street	LCB	754.0	6.5	4,901	2006
212.110	Chantler Road	Pihach Street	Murdoch Street	LCB	843.0	6.5	5,480	2007
213.010	Pihach Street	Webber Road (RR29)	Chantler Road	LCB	1035.0	6.5	6,728	2002
214.010	Murdoch Street	Webber Road (RR29)	Chantler Road	LCB	1048.0	6.5	6,812	2007
216.010	River Road	Victoria Avenue (RR24)	Farr Street	LCB	481.0	6.5	3,127	2007
216.020	River Road	Farr Street	Church Street	LCB	1038.0	6.5	6,747	2011
216.030	River Road	Cream Street	1400m East of Cream Street	LCB	1424.0	6.5	9,256	2010
216.040	River Road	Effingham Street	Pelham Boundary	LCB	555.0	6.5	3,608	2011
216.050	River Road	Church Street	Balfour Street	LCB	976.0	6.5	6,344	2011
216.060	River Road	Balfour Street	Cream Street	LCB	928.0	6.5	6,032	2011
300.010	Sandra Drive	Maple Street	Ker Crescent	HCB	188.0	6.5	1,222	2005
300.020	Sandra Drive	Ker Crescent (300.02)	Alsop Avenue	HCB	296.0	6.5	1,924	2004
300.030	Sandra Drive	Alsop Avenue	Ker Crescent (300.03)	HCB	112.0	6.5	728	2005
300.040	Sandra Drive	Ker Crescent	Cherry Ridge Boulevard	HCB	147.0	6.5	956	2010
301.010	Baxter Lane	Canboro Road	Welland Road	HCB	83.0	6.5	540	2010
302.010	Ker Crescent	Sandra Drive	End	HCB	42.0	6.5	273	2008
302.020	Ker Crescent	Sandra Drive (302.02)	Mansfield Drive	HCB	147.0	6.5	956	2007
302.030	Ker Crescent	Sandra Drive (302.03)	Mansfield Drive	HCB	415.0	6.5	2,698	2006
303.010	Alsop Avenue	Sandra Drive	Cherry Ridge Boulevard	HCB	246.0	8.5	2,091	2006
304.010	Cherry Ridge Blvd	Alsop Avenue	Canboro Road	HCB	97.0	6.5	631	2007
304.020	Cherry Ridge Blvd	Sandra Drive	Alsop Avenue	HCB	364.0	6.5	2,366	2005
304.030	Cherry Ridge Blvd	Steele Drive	Sandra Drive	HCB	186.0	6.5	1,209	2017
304.040	Cherry Ridge Blvd	Lampman Drive	Steele Drive	HCB	288.0	6.5	1,872	2013
305.010	Garner Avenue	Canboro Road	Welland Road	HCB	371.0	6.5	2,412	2001
306.010	Alder Crescent	Balfour Street	Balfour Street	HCB	491.0	6.7	3,290	1999
307.010	Sunset Drive	Memorial Drive	Canboro Road	HCB	493.0	6.5	3,205	2003
308.010	Oakridge Boulevard	Canboro Road	Concord Street	HCB	228.0	6.5	1,482	2007
308.020	Oakridge Boulevard	Concord Street	Concord Street	HCB	149.0	6.5	969	2007
309.010	Evelyn Court	Concord Street	End	HCB	62.0	6.5	403	2007
311.010	Kunda Park Boulevard	Stella Street	Merritt Road	HCB	113.0	6.5	735	2006
311.020	Kunda Park Boulevard	Beechwood Crescent	Kunda Park Boulevard	HCB	171.0	6.5	1,112	2011
311.030	Kunda Park Boulevard	Beechwood Crescent	End	HCB	15.0	6.5	98	2009
312.010	Beechwood Crescent	Kunda Park Boulevard	John Street	HCB	208.0	6.5	1,612	2008
314.010	Stella Street	Vera Street	End	HCB	248.0	6.5	1,320	2002
314.020	Stella Street	Vera Street	John Street	HCB	264.0	6.5	1,716	2002
314.030	Stella Street	John Street	Kunda Park Boulevard	HCB	366.0	6.5	2,379	2009
320.010	Kinsman Court	Chestnut Street	End	HCB	102.0	6.5	663	2008
321.010	Saddler Street	Tanner Drive	Mason Drive	HCB	183.0	6.5	1,190	2008
321.020	Saddler Street	Mason Drive	Line Avenue	HCB	104.0	6.5	676	2008
322.010	Tanner Drive	Homestead Boulevard	Saddler Street	HCB	124.0	8.5	1,054	2008
322.020	Tanner Drive	Saddler Street	Cooper Court	HCB	92.0	6.5	598	2008
322.030	Tanner Drive	Cooper Court	Wilson Crossing	HCB	97.0	6.5	631	2008
322.040	Tanner Drive	Wilson Crossing (322.04)	Wilson Crossing	HCB	84.0	6.5	546	2011
322.050	Tanner Drive	Wilson Crossing (322.05)	End	HCB	43.0	6.5	280	2014
323.010	Mason Drive	Saddler Street	Brayden Way	HCB	150.0	6.5	975	2010
324.010	Homestead Boulevard	Pelham Street	Tanner Drive	HCB	115.0	6.5	748	2008
326.010	Stonegate Place	Hurricane Road	End	HCB	173.0	6.5	1,125	2004
327.010	Rhodes Court	Rolling Meadows Boulevard	Welland Road	HCB	103.0	8.6	886	2007
327.020	Rhodes Court	Rolling Meadows Boulevard	End	HCB	98.0	6.5	637	2007
400.010	Shorthill Place	Station Street	Pelham Street	HCB	429.0	6.5	2,789	2019
401.010	Leslie Place	Station Street	End	HCB	196.0	6.5	1,274	2010
402.010	Scottdale Court	Hurricane Road	End	HCB	126.0	6.5	819	2007

2023 Inventory and Construction History

Section	Name	From	To	Surface Type	Length	Width	Area	Construction year
403.010	Lorimer Street	Hurricane Road	Station Street	HCB	302.0	6.5	1,963	2008
403.020	Lorimer Street	Hurricane Road	Cherrywood Avenue	HCB	128.0	6.5	832	2011
403.030	Lorimer Street	Cherrywood Avenue	Mayfair Avenue	HCB	80.0	6.5	520	2007
403.040	Lorimer Street	Mayfair Avenue	Lyndhurst Avenue	HCB	43.0	6.5	280	2007
403.050	Lorimer Street	Lyndhurst Avenue	End	HCB	46.0	6.5	299	2005
404.010	Hurricane Road	Pelham Street	Chestnut Street	HCB	97.0	6.5	631	2019
404.020	Hurricane Road	Chestnut Street	Lorimer Street	HCB	126.0	6.5	819	2003
404.030	Hurricane Road	Lorimer Street	Station Street	HCB	197.0	6.5	1,281	2002
404.040	Hurricane Road	Station Street	Parkdale Crescent	HCB	121.0	6.5	787	2007
404.050	Hurricane Road	Parkdale Crescent	Parkdale Crescent	HCB	103.0	6.5	670	2007
404.060	Hurricane Road	Parkdale Crescent	Scottdale Court	HCB	119.0	6.5	774	2007
404.070	Hurricane Road	Scottdale Court	Stonegate Place	HCB	93.0	6.5	605	2007
404.080	Hurricane Road	Stonegate Place	Highway 20 (RR20)	HCB	232.0	6.5	1,508	2005
404.090	Hurricane Road	Rice Road (RR54)	East Limit	HCB	207.0	6.5	1,346	2006
405.010	Parkdale Cresnet	Hurricane Road	Hurricane Road	HCB	302.0	6.5	1,963	2005
406.010	Linden Avenue	Pelham Street	Giles Crescent	HCB	122.0	6.5	793	2005
407.010	Giles Crescent	Burton Avenue	Elm Avenue	HCB	94.0	6.5	611	2005
407.020	Giles Crescent	Linden Avenue	Burton Avenue	HCB	111.0	6.5	722	2004
408.010	Burton Avenue	Pelham Street	Giles Crescent	HCB	83.0	6.5	540	2001
409.010	Elm Avenue	Pelham Street	Giles Crescent	HCB	79.0	6.5	514	2002
410.010	Broad Street	Pelham Street	Chestnut Street	HCB	98.0	6.5	637	2008
411.010	Chestnut Street	Mayfair Avenue	Broad Street	HCB	81.0	6.5	527	1998
411.020	Chestnut Street	Hurricane Road	Mayfair Avenue	HCB	201.0	6.5	1,307	2006
412.010	Mayfair Avenue	Lorimer Street	Chestnut Street	HCB	127.0	6.5	826	2010
413.010	Lyndhurst Avenue	Lorimer Street	Station Street	HCB	195.0	6.5	1,268	2007
414.010	Cherrywood Avenue	Lorimer Street	Station Street	HCB	196.0	6.5	1,274	2001
415.010	Station Street	Shorthill Place	End	HCB	16.0	6.5	104	2012
415.011	Station Street	Shorthill Place	Leslie Place	HCB	115.0	6.5	748	2010
415.012	Station Street	Leslie Place	Lorimer Street	HCB	14.0	6.5	91	2006
415.013	Station Street	Lorimer Street	Hurricane Road	HCB	103.0	6.5	670	2006
415.014	Station Street	Hurricane Road	Cherrywood Avenue	HCB	137.0	6.5	891	2005
415.015	Station Street	Cherrywood Avenue	Lyndhurst Avenue	HCB	124.0	6.5	806	2004
415.020	Station Street	Lyndhurst Avenue	Highway 20 (RR20)	HCB	64.0	6.5	416	2009
415.030	Station Street	Highway 20 (RR20)	Summersides Boulevard	HCB	354.0	6.5	2,301	2004
415.031	Station Street	Summersides Boulevard	College Street	HCB	131.0	6.5	852	2003
415.032	Station Street	College Street	Emmett Street	HCB	117.0	6.5	761	2003
415.040	Station Street	Emmett Street	Port Robinson Road	HCB	375.0	6.5	2,438	2010
416.010	Peachtree Park	Peachtree Park (416.01)	Peachtree Park	HCB	458.0	6.5	2,977	2009
416.020	Peachtree Park	Highway 20 (RR20)	Peachtree Park	HCB	58.0	6.5	377	2007
417.010	Hillcrest Place	Highway 20 (RR20)	End	HCB	217.0	6.5	1,411	2009
418.010	Pinecrest Court	Spencer Lane	Highway 20 (RR20)	HCB	167.0	6.5	1,086	2010
418.020	Pinecrest Court	Spencer Lane	End	HCB	140.0	6.5	910	2010
419.010	Spencer Lane	Pinecrest Court	End	HCB	108.0	6.5	702	1999
420.010	Canboro Road	Church Hill	Highway 20 (RR20)	HCB	254.0	6.5	1,651	2001
420.020	Canboro Road	Highland Avenue	Church Hill	HCB	52.0	6.5	338	2007
420.030	Canboro Road	Daleview Crescent	Highland Avenue	HCB	333.0	6.5	2,165	2003
420.040	Canboro Road	Haist Street	Daleview Crescent	HCB	90.0	6.5	585	2003
420.050	Canboro Road	Vinemount Drive	Haist Street	HCB	145.0	6.5	943	2010
420.060	Canboro Road	Oakridge Boulevard	Vinemount Drive	HCB	135.0	6.5	878	2003
420.070	Canboro Road	Effingham Street	Oakridge Boulevard	HCB	1100.0	6.5	7,150	2003
420.080	Canboro Road	Memorial Drive	Effingham Street	HCB	1540.0	6.5	10,010	2003
420.090	Canboro Road	Centre Street	Memorial Drive	HCB	148.0	6.5	962	2003
420.100	Canboro Road	Centre Street	Cream Street	HCB	868.0	6.5	5,642	2003
420.110	Canboro Road	Sunset Drive	Cream Street	HCB	636.0	6.5	4,134	2003
420.120	Canboro Road	Balfour Street	Sunset Drive	HCB	245.0	6.5	1,593	2003
420.130	Canboro Road	Garner Avenue	Balfour Street	HCB	142.0	6.5	923	2002

2023 Inventory and Construction History

Section	Name	From	To	Surface Type	Length	Width	Area	Construction year
420.140	Canboro Road	Cherry Ridge Boulevard	Garner Avenue	HCB	166.0	6.5	1,079	2001
420.150	Canboro Road	Baxter Lane	Cherry Ridge Boulevard	HCB	554.0	6.5	3,601	2001
420.160	Canboro Road	Maple Street	Baxter Lane	HCB	57.0	6.5	371	2012
420.170	Canboro Road	Welland Road	Maple Street	HCB	57.0	6.5	371	2009
420.180	Canboro Road	Church Street	Welland Road	HCB	57.0	6.5	371	2009
420.190	Canboro Road	Farr Street	Church Street	HCB	838.0	6.5	5,447	2004
420.200	Canboro Road	Farr Street	Victoria Avenue (RR24)	HCB	1205.0	6.5	7,833	2001
421.010	Church Hill	Highway 20 (RR20)	Canboro Road	HCB	108.0	6.5	702	2000
421.020	Church Hill	Pelham Street	Canboro Road	HCB	360.0	6.5	2,340	2006
422.010	Daleview Crescent	Canboro Road	Daleview Drive	HCB	283.0	6.5	1,840	2007
422.020	Daleview Crescent	Daleview Drive (422.020)	Daleview Crescent	HCB	100.0	6.5	650	2006
422.030	Daleview Crescent	Daleview Crescent	Daleview Drive (422.03)	HCB	178.0	6.5	1,157	2007
423.010	Daleview Drive	Daleview Crescent	Daleview Crescent	HCB	234.0	6.5	1,521	2008
423.020	Daleview Drive	Daleview Crescent	Highland Avenue	HCB	100.0	6.5	650	2008
424.010	Moote Lane	Daleview Drive	Strathcona Drive	HCB	105.0	6.5	683	2009
425.010	Strathcona Drive North	Haist Street (425.01)	Strathcona Drive South/Moote Lane	HCB	249.0	6.5	1,619	2005
425.020	Strathcona Drive South	Haist Street (425.02)	Strathcona Drive North/Moote Lane	HCB	338.0	6.5	2,197	2006
426.010	Highland Avenue	Canboro Road	Daleview Drive	HCB	134.0	6.5	871	2011
426.020	Highland Avenue	Daleview Drive	Fonthill Cemetery	HCB	149.0	6.5	969	2013
427.010	Elizabeth Drive	Alan Crescent	Pelham Street	HCB	121.0	8.0	968	2010
427.020	Elizabeth Drive	Alan Crescent (427.020)	Alan Crescent	HCB	214.0	8.0	1,712	2008
427.030	Elizabeth Drive	Highland Avenue	Alan Crescent	HCB	103.0	8.0	824	2009
428.010	Alan Crescent	Elizabeth Drive	Elizabeth Drive	HCB	277.0	7.0	1,939	2007
429.010	Pelham Town Square	Pelham Street	Pelham Town Square	HCB	61.0	6.5	397	2009
429.020	Pelham Town Square	Pelham Town Square	Private Access	HCB	175.0	6.5	1,138	2012
429.030	Pelham Town Square	Pelham Town Square	Station Street	HCB	455.0	6.5	2,958	2005
430.010	College Street	Pelham Street	Station Street	HCB	425.0	6.5	2,763	2004
431.010	Emmett Street	Pelham Street	Station Street	HCB	426.0	6.5	2,769	2000
432.010	Brock Street	Petronella Parkway	Pelham Street	HCB	151.0	8.0	1,208	2010
432.020	Brock Street	Petronella Parkway	West Limit	HCB	112.0	6.5	728	2013
433.010	Petronella Parkway	Brock Street	End	HCB	221.0	6.5	1,437	2005
434.010	Vinemount Drive	Concord Street	Canboro Road	HCB	349.0	6.5	2,269	2010
435.010	Concord Street	Vinemount Drive	Haist Street	HCB	104.0	6.5	676	2013
435.020	Concord Street	Vinemount Drive	Oakridge Boulevard	HCB	148.0	6.5	962	2008
435.030	Concord Street	Oakridge Boulevard (435.030)	Evelyn Court	HCB	111.0	6.5	722	2007
435.040	Concord Street	Evelyn Court	Oakridge Boulevard	HCB	484.0	6.5	3,146	2006
436.010	Haist Court	Haist Street	End	HCB	109.0	6.5	709	2001
437.010	Damude Drive	Haist Street	Brucewood	HCB	394.0	6.5	2,561	2004
438.010	Terrace Heights Court	Damude Drive	Terrace Heights Court	HCB	66.0	6.5	429	2006
438.020	Terrace Heights Court	Terrace Heights Court (438.02)	Terrace Heights Court	HCB	191.0	6.5	1,242	2003
438.030	Terrace Heights Court	Terrace Heights Court (438.03)	End	HCB	66.0	6.5	429	2001
438.040	Terrace Heights Court	Terrace Heights Court (438.04)	Terrace Heights Court	HCB	32.0	6.5	208	2004
439.010	Bruce Wood	Damude Drive	Oak Lane	HCB	101.0	6.5	657	2005
439.020	Bruce Wood	Oak Lane	End	HCB	62.0	6.5	403	2004
440.010	Oak Lane	Brucewood	End	HCB	174.0	6.5	1,131	2007
441.010	Orchard Place	Haist Street	End	HCB	206.0	6.5	1,339	2004
443.010	Donahugh Drive	Pelham Street	End	HCB	300.0	6.5	1,950	2009
444.010	Shaldan Lane	Pelham Street	End	HCB	136.0	6.5	884	2012
445.010	Valleyview Court	Pelham Street	End	HCB	146.0	6.5	949	2001
446.010	Vera Street	Pelham Street	Stella Street	HCB	115.0	6.5	748	2005
448.010	John Street	Pelham Street	Stella Street	HCB	117.0	6.5	761	2021
448.020	John Street	Stella Street	Beechwood Crescent	HCB	116.0	6.5	754	2007
448.030	John Street	Beechwood Crescent	End	HCB	13.0	6.5	85	1901
449.010	Cherry Avenue	Blackwood Crescent	Pancake Lane	HCB	169.0	6.5	1,099	2000
449.020	Cherry Avenue	Cherry Avenue	Valiant Street	HCB	128.0	6.5	832	2009
449.030	Cherry Avenue	Valiant Street	Haist Street	HCB	106.0	6.5	689	2006

2023 Inventory and Construction History

Section	Name	From	To	Surface Type	Length	Width	Area	Construction year
450.010	Valiant Street	Cherry Avenue	Pancake Lane	LCB	242.0	6.5	1,573	2008
451.010	Blackwood Crescent	Cherry Avenue	Pancake Lane	HCB	218.0	6.5	1,417	2004
452.010	Berkhout Terrace	Berkwood Place	End	HCB	167.0	6.5	1,086	2010
453.010	Dogwood Court	Berkwood Place	End	HCB	106.0	6.5	689	2004
454.010	Trillium Court	D'Everardo Drive	End	HCB	47.0	6.5	306	2003
455.010	Magnolia Court	D'Everardo Drive	End	HCB	48.0	6.5	312	2003
456.010	Beechnut Court	Berkwood Place	End	HCB	116.0	6.5	754	2001
457.010	Kathy Court	Kathy Court	Berkwood Place	HCB	97.0	6.5	631	2007
457.020	Kathy Court	Kathy Court (457.020)	End	HCB	16.0	6.5	104	2003
457.030	Kathy Court	Kathy Court (457.030)	End	HCB	62.0	6.5	403	2003
458.010	Vista Drive	Berkwood Place	Rolling Meadows Boulevard	HCB	240.0	6.5	1,560	2002
459.010	D'Everardo Drive	Berkwood Place	Trillium Court	HCB	92.0	6.5	598	2010
459.020	D'Everardo Drive	Trillium Court	Magnolia Court	HCB	93.0	6.5	605	2008
459.030	D'Everardo Drive	Magnolia Court	Haist Street	HCB	117.0	6.5	761	2006
460.010	Berkwood Place	Berkhout Terrace	Haist Street	HCB	140.0	6.5	910	2003
460.020	Berkwood Place	Dogwood Court	Berkhout Terrace	HCB	271.0	6.5	1,762	2003
460.030	Berkwood Place	Dogwood Court	D'Everardo Drive	HCB	40.0	6.5	260	2006
460.040	Berkwood Place	D'Everardo Drive	Beechnut Court	HCB	83.0	6.5	540	2007
460.050	Berkwood Place	Beechnut Court	Vista Drive	HCB	95.0	6.5	618	2004
460.060	Berkwood Place	Vista Drive	Kathy Court	HCB	104.0	6.5	676	2004
460.070	Berkwood Place	Kathy Court	Haist Street	HCB	167.0	6.5	1,086	2004
461.010	Rolling Meadows Boulevard	Meadowvale Drive	Haist Street	HCB	109.0	6.5	709	2003
461.020	Rolling Meadows Boulevard	Vista Drive (461.02)	Meadowvale Drive	HCB	243.0	6.5	1,580	2004
461.030	Rolling Meadows Boulevard	Vista Drive (461.03)	Meadowvale Drive	HCB	89.0	6.5	579	2004
461.040	Rolling Meadows Boulevard	Meadowvale Drive	Rhodes Court	HCB	291.0	6.5	1,892	2005
462.010	Meadowvale Drive	Rolling Meadows Boulevard	Rolling Meadows Boulevard	HCB	362.0	6.5	2,353	2020
463.010	Bigelow Crescent	Haist Street	Baker Place	HCB	234.0	6.5	1,521	2002
463.020	Bigelow Crescent	Baker Place	Shoalts Drive	HCB	170.0	6.5	1,105	2010
463.030	Bigelow Crescent	Woodstream Boulevard	Shoalts Drive	HCB	107.0	6.5	696	2008
464.010	Shoalts Drive	Pancake Lane	Bigelow Crescent	HCB	207.0	6.5	1,346	2007
465.010	Woodstream Boulevard	Millbridge Crescent	Spruceside Crescent	HCB	83.0	6.5	540	2006
465.020	Woodstream Boulevard	Forest Hill Crescent	Millbridge Crescent	HCB	152.0	6.5	988	2006
465.030	Woodstream Boulevard	Bigelow Crescent (465.030)	Forest Hill Crescent	HCB	200.0	6.5	1,300	2003
465.040	Woodstream Boulevard	Forest Hill Crescent	Bigelow Crescent (465.040)	HCB	165.0	6.5	1,073	2009
465.050	Woodstream Boulevard	Pancake Lane	Forest Hill Crescent	HCB	112.0	6.5	728	2008
466.010	Forest Hill Crescent	Woodstream Boulevard (466.010)	Whitehall Gate	HCB	97.0	6.5	631	2007
466.020	Forest Hill Crescent	Whitehall Gate	Greenvale Court	HCB	124.0	6.5	806	2006
466.030	Forest Hill Crescent	Greenvale Court	Woodstream Boulevard	HCB	372.0	6.5	2,418	2006
467.010	White Hall Gate	Forest Hill Crescent	End	HCB	167.0	6.5	1,086	2007
468.010	Baker Place	Bigelow Crescent	End	HCB	108.0	6.5	702	2004
469.010	Cross Hill Road	Haist Street	Longspur Circle	HCB	101.0	6.5	657	2005
469.020	Cross Hill Road	Longspur Circle	Willowdale Court	HCB	97.0	6.5	631	2007
469.030	Cross Hill Road	Willowdale Court	Parkhill Road	HCB	96.0	6.5	624	2007
470.010	Longspur Circle	Cross Hill Road	End	HCB	183.0	6.5	1,190	2004
471.010	Willowdale Court	Cross Hill Road	End	HCB	129.0	6.5	839	2002
472.010	Parkhill Road	Cross Hill Road	Millbridge Crescent	HCB	94.0	6.5	611	2005
472.020	Parkhill Road	Cross Hill Road	End	HCB	110.0	6.5	715	2006
473.010	Millbridge Crescent	Parkhill Road	Spruceside Crescent	HCB	632.0	6.5	4,108	2004
473.020	Millbridge Crescent	Parkhill Road	Woodstream Boulevard	HCB	201.0	6.5	1,307	2005
474.010	Cynthia Court	Spruceside Crescent	End	HCB	196.0	6.5	1,274	2011
475.010	Nursery Lane	Haist Street	Fern Gate	HCB	122.0	6.5	793	2006
475.020	Nursery Lane	Fern Gate	Deerpark Crescent	HCB	91.0	6.5	592	2010
475.030	Nursery Lane	Deerpark Crescent	Spruceside Crescent	HCB	164.0	6.5	1,066	2007
476.010	Spruceside Crescent	Fallingbrook Drive	Pelham Street	HCB	92.0	6.5	598	2010
476.020	Spruceside Crescent	Cynthia Court	Fallingbrook Drive	HCB	102.0	6.5	663	2008
476.030	Spruceside Crescent	Woodstream Boulevard	Cynthia Court	HCB	93.0	6.5	605	2008

2023 Inventory and Construction History

Section	Name	From	To	Surface Type	Length	Width	Area	Construction year
476.040	Spruceside Crescent	Woodstream Boulevard	Millbridge Crescent	HC	100.0	6.5	650	2008
476.050	Spruceside Crescent	Millbridge Crescent	Nursery Lane	HC	93.0	6.5	605	2008
476.060	Spruceside Crescent	Nursery Lane	Deerpark Crescent	HC	186.0	6.5	1,209	2010
476.070	Spruceside Crescent	Deerpark Crescent	Millburn Drive	HC	78.0	6.5	507	2008
476.080	Spruceside Crescent	Millburn Drive	Fallingbrook Drive	HC	74.0	6.5	481	2008
476.090	Spruceside Crescent	Fallingbrook Drive	Pelham Street	HC	298.0	6.5	1,937	2008
477.010	Fern Gate	Nursery Lane	Welland Road	HC	304.0	6.5	1,976	2003
478.010	Deerpark Crescent	Spruceside Crescent	Nursery Lane	HC	372.0	6.5	2,418	2006
479.010	Fallingbrook Drive	Spruceside Crescent (479.01)	Brookbank Crescent	HC	227.0	6.5	1,476	2011
479.020	Fallingbrook Drive	Brookbank Crescent	Brookbank Crescent	HC	265.0	6.5	1,723	2008
479.030	Fallingbrook Drive	Brookbank Crescent	Spruceside Crescent	HC	97.0	6.5	631	2004
480.010	Brookbank Crescent	Fallingbrook Drive	Fallingbrook Drive	HC	252.0	6.5	1,638	2005
481.010	Arbor Circle	Welland Road	End	HC	90.0	8.5	765	2003
482.010	Millburn Drive	Spruceside Crescent	Welland Road	HC	260.0	6.5	1,690	2020
483.010	Woodside Square	Welland Road (483.010)	Meadowbrook Lane	HC	155.0	6.5	1,008	2020
483.020	Woodside Square	Meadowbrook Lane	Meadowbrook Lane	HC	322.0	6.5	2,093	2013
483.030	Woodside Square	Meadowbrook Lane	Welland Road	HC	313.0	6.5	2,035	1999
484.010	Meadowbrook Lane	Woodside Square	Woodside Square	HC	164.0	6.5	1,066	2012
485.010	Hunter'S Court	Welland Road	End	HC	42.0	6.5	273	2007
486.010	Merritt Road	Pelham Street	Brookfield Court	HC	120.0	6.5	780	2010
486.020	Merritt Road	Brookfield Court	Kunda Park Boulevard	LC	154.0	6.5	1,001	2011
486.030	Merritt Road	Kunda Park Boulevard	Line Avenue	LC	118.0	6.5	767	2010
486.040	Merritt Road	Line Avenue	Rice Road (RR54)	LC	857.0	6.5	5,571	2007
487.010	Brookfield Court	Merritt Road	Steflar Street	HC	97.0	6.5	631	2005
487.020	Brookfield Court	Steflar Street	End	HC	81.0	6.5	527	2006
488.010	Steflar Street	Brookfield Court	Marylea Street	HC	84.0	6.5	546	2009
488.020	Steflar Street	Marylea Street	Line Avenue	HC	190.0	6.5	1,235	2008
489.010	Marylea Street	Steflar Street	Bacon Lane	HC	136.0	6.5	884	2005
490.010	Bacon Lane	Marylea Street	Line Avenue	HC	192.0	8.5	1,632	2004
490.020	Bacon Lane	Marylea Street	Pelham Street	HC	204.0	8.5	1,734	2008
491.010	Line Avenue	Merritt Road	Steflar Street	HC	99.0	6.5	644	2009
491.020	Line Avenue	Steflar Street	Bacon Lane	HC	135.0	6.5	878	2009
491.030	Line Avenue	Bacon Lane	Saddler Street	HC	548.0	6.5	3,562	2006
491.040	Line Avenue	Saddler Street	Quaker Road	HC	248.0	6.5	1,612	2006
492.010	Staines Street	Welland Road	End	LC	342.0	5.3	1,813	2004
493.010	Deborah Street	Welland Road	Lawrence Lane	HC	229.0	6.5	1,489	2003
494.010	Lawrence Lane	Edward Avenue	Deborah Street	HC	186.0	6.5	1,209	2004
495.010	Edward Avenue	Welland Road	Karen Court	HC	121.0	6.5	787	2010
495.020	Edward Avenue	Karen Court	Lawrence Lane	HC	110.0	6.5	715	2010
496.010	Karen Court	Edward Avenue	End	HC	67.0	6.5	436	2009
497.010	Mussari Court	Welland Road	End	HC	71.0	6.5	462	2002
498.010	Townsend Circle	Welland Road	End	HC	85.0	6.5	553	2003
499.010	Maureen Court	Welland Road	End	HC	23.0	6.5	150	2005
500.010	Quaker Road	Haist Street	Kevin Drive	HC	320.0	6.5	2,080	2005
500.020	Quaker Road	Kevin Drive	Michaela Crescent	HC	149.0	6.5	969	2007
500.030	Quaker Road	Michaela Crescent	Welland Road	HC	125.0	6.5	813	2007
500.040	Quaker Road	Line Avenue	Pelham Street	HC	405.0	6.5	2,633	2002
500.050	Quaker Road	Line Avenue	East Limit	HC	8.0	6.5	52	2003
501.010	Kevin Drive	Haist Street	Sherri-Lee Crescent	HC	142.0	6.5	923	2001
501.020	Kevin Drive	Sherri-Lee Crescent	Quaker Road	HC	283.0	6.5	1,840	2020
502.010	Sherri-Lee Crescent	Kevin Drive	End	HC	44.0	6.5	286	2020
503.010	Clare Avenue	Quaker Road	South Limit	LC	527.0	6.5	3,426	2010
504.010	Park Lane	Highway 20 (RR20)	End	HC	133.0	7.2	958	1996
505.010	Beckett Crescent	Haist Street	Beckett Crescent	HC	175.0	6.5	1,138	2004
505.020	Beckett Crescent	Beckett Crescent	Wellington Court	HC	87.0	6.5	566	2004
505.030	Beckett Crescent	Wellington Court	Milliner Place	HC	100.0	6.5	650	2004

2023 Inventory and Construction History

Section	Name	From	To	Surface Type	Length	Width	Area	Construction year
505.040	Beckett Crescent	Milliner Place	Darby Lane	HCB	267.0	6.5	1,736	2003
505.050	Beckett Crescent	Darby Lane	Beckett Crescent	HCB	85.0	6.5	553	2004
506.010	Darby Lane	Beckett Crescent (506.01)	Beckett Crescent	HCB	83.0	6.5	540	2003
506.020	Darby Lane	Beckett Crescent (506.02)	Beckett Crescent	HCB	89.0	6.5	579	2004
507.010	Green Vale Court	Forest Hill Crescent	End	HCB	117.0	6.5	761	2002
508.010	Beamer Street	Sawmill Road	Twenty Road (RR69)	LCB	286.0	6.5	1,859	2000
508.020	Beamer Street	Twenty Road (RR69)	North Limit	LCB	547.0	6.5	3,556	2000
509.010	Brondi'S Lane	Timmsdale Crescent	End	HCB	82.0	6.5	533	2013
511.010	Michaela Crescent	Welland Road	Quaker Road	HCB	311.0	6.5	2,022	2006
512.010	Timber Creek Crescent	Line Avenue	Timber Creek Crescent	HCB	77.0	6.5	501	2013
512.020	Timber Creek Crescent	Timber Creek Crescent	Timber Creek CrescenTimber Creek Cresce	HCB	714.0	6.5	4,641	2010
513.010	Timmsdale Crescent	Highway 20 (RR20)	Timmsdale Crescent	HCB	92.0	6.5	598	2012
513.020	Timmsdale Crescent	Timmsdale Crescent (513.02)	Timmsdale Crescent	HCB	272.0	6.5	1,768	2012
513.030	Timmsdale Crescent	Timmsdale Crescent (513.03)	Timmsdale Crescent	HCB	126.0	6.5	819	2013
514.010	Milliner Place	Beckett Crescent	End	HCB	58.0	6.5	377	2004
515.010	Wellington Court	Beckett Crescent	End	HCB	44.0	6.5	286	2004
600.010	Marlene Stewart Drive	Lookout Street	Buckley Terrace	HCB	135.0	6.5	878	2014
600.020	Marlene Stewart Drive	Buckley Terrace	Philmore Boulevard	HCB	267.0	6.5	1,736	2014
601.010	Buckley Terrace	Philmore Boulevard	Joyce Crescent	HCB	124.0	6.5	806	2014
601.020	Buckley Terrace	Joyce Crescent	Philmore Boulevard	HCB	91.0	6.5	592	2014
601.030	Buckley Terrace	Philmore Boulevard	Marlene Stewart Drive	HCB	99.0	6.5	644	2014
601.040	Buckley Terrace	Marlene Stewart Drive	Brewerton Boulevard	HCB	149.0	6.5	969	2011
601.050	Buckley Terrace	Brewerton Boulevard	Kline Crescent	HCB	159.0	6.5	1,034	2012
602.010	Kline Crescent	Brewerton Boulevard	Buckley Terrace	HCB	197.0	6.5	1,281	2012
602.020	Kline Crescent	Buckley Terrace	Abbott Place	HCB	89.0	6.5	579	2012
603.010	Brewerton Boulevard	Lookout Street	Kline Crescent	HCB	88.0	6.5	572	2011
603.020	Brewerton Boulevard	Kline Crescent	Buckley Terrace	HCB	96.0	6.5	624	2011
603.030	Brewerton Boulevard	Buckley Terrace	Abbott Place	HCB	102.0	6.5	663	2011
603.040	Brewerton Boulevard	Abbott Place	Haist Street	HCB	181.0	6.5	1,177	2012
625.010	Mansfield Dr	Lampman Drive	Ker Crescent	HCB	188.0	6.5	1,222	2013
625.020	Mansfield Dr	Lampman Drive	End	HCB	188.0	6.5	1,222	2013
626.010	Lampman Dr	Mansfield Drive	Cherry Ridge Boulevard	HCB	169.0	6.5	1,099	2013
626.020	Lampman Dr	Cherry Ridge Boulevard	End	HCB	169.0	6.5	1,099	2013
627.010	Steele Drive	Cherry Ridge Boulevard	Balfour Street	HCB	120.0	6.5	780	2010
630.010	Martha Court	Church Street	End	HCB	292.0	6.5	1,898	2010
640.010	Cooper Court	Tanner Drive	End	HCB	192.0	6.5	1,248	2010
641.010	Wilson Crossing	Tanner Drive	Tanner Drive	HCB	450.0	8.5	3,825	2008
642.010	Abbott Place	Brewerton Boulevard	Abbott Place	HCB	91.0	6.5	592	2011
642.020	Abbott Place	Abbott Place (642.02)	Kline Crescent	HCB	94.0	6.5	611	2012
642.030	Abbott Place	Kline Crescent	Abbott Place (642.03)	HCB	449.0	6.5	2,918	2012
643.010	Joyce Crescent	Buckley Terrace	Philmore Boulevard	HCB	210.0	6.5	1,365	2014
644.010	Braydon Way	Homestead Boulevard	Emily Court	HCB	120.0	7.1	851	2013
644.020	Braydon Way	Emily Court	Mason Drive	HCB	94.0	7.1	664	2013
645.010	Philmore Boulevard	Buckley Terrace	Marlene Stewart Drive	HCB	169.0	6.5	1,099	2014
645.020	Philmore Boulevard	Joyce Crescent	Marlene Stewart Drive	HCB	287.0	6.5	1,866	2014
645.030	Philmore Boulevard	Buckley Terrace	Joyce Crescent	HCB	142.0	6.5	923	2014
645.040	Philmore Boulevard	Buckley Terrace	End	HCB	58.0	6.5	377	2014
646.010	Wellspring Way	Highway 20	Meridian Way	HCB	233.0	10.1	2,353	2018
646.020	Wellspring Way	Meridian Way	Summersides Boulevard	HCB	220.0	7.1	1,562	2018
648.010	Meridian Way	Wellspring Way	End	HCB	266.0	7.1	1,889	2018
648.020	Meridian Way	Rice Road (RR54)	Wellspring Way	HCB	199.0	7.1	1,413	2018
649.010	Emily Court	Brayden Way	End	HCB	52.0	6.5	338	2013
655.010	Rosewood Crescent	Rice Road (RR54)	Rice Road (RR54)	HCB	611.0	8.0	3,972	2014
656.010	Lametti Drive	Port Robinson Road	Bergenstein Crescent	HCB	94.0	8.0	659	2021
656.020	Lametti Drive	Bergenstein Crescent	Marissa Street	HCB	84.0	8.0	591	2021
656.030	Lametti Drive	Marissa Street	Riley Avenue	HCB	84.0	8.0	587	2021

2023 Inventory and Construction History

Section	Name	From	To	Surface Type	Length	Width	Area	Construction year
656.040	Lametti Drive	Riley Avenue	Bergenstein Crescent	HCB	84.0	8.0	587	2021
656.050	Lametti Drive	Bergenstein Crescent	Summersides Boulevard	HCB	117.0	8.0	819	2021
657.010	Bergenstein Crescent	Lametti Drive	Marissa Street	HCB	208.0	8.0	1,413	2021
657.020	Bergenstein Crescent	Marissa Street	Riley Avenue	HCB	102.0	8.0	694	2021
657.030	Bergenstein Crescent	Riley Avenue	Lametti Drive	HCB	255.0	8.0	1,732	2021
658.010	Marissa Street	Lametti Drive	Bergenstein Crescent	HCB	154.0	8.0	1,123	2021
659.010	Riley Avenue	Lametti Drive	Bergenstein Crescent	HCB	175.0	8.0	1,281	2021
660.010	Summersides Boulevard	Rice Road (RR54)	Wellspring Way	HCB	196.0	7.5	1,272	2018
660.020	Summersides Boulevard	Wellspring Way	Lametti Drive	HCB	141.0	7.5	917	2018
660.030	Summersides Boulevard	Lametti Drive	Susan Drive	HCB	84.0	7.5	549	2018
660.040	Summersides Boulevard	Susan Drive	Station Street	HCB	443.0	7.5	2,880	2018

Appendix B

Detailed Condition Rating

Appendix B-1 – Detailed 2023 Condition Rating Sorted by Section ID

Appendix B-2 – Detailed 2023 Condition Rating Sorted by Roadway Name

Appendix B-1 – Detailed 2023 Condition Rating Sorted By Section ID

<u>Section</u>	<u>Name</u>	<u>From-To</u>	<u>PCI</u>
000100.010	WESSEL DRIVE	Oille Street - Sawmill Road	51.0
000100.020	WESSEL DRIVE	Sawmill Road - Effingham Street	55.0
000101.010	OILLE STREET	Wessel Drive - Effingham Street	51.0
000101.030	OILLE STREET	Effingham Street - End	50.0
000102.010	LOUTH TOWNLINE ROAD	Pelham Road - End	49.0
000104.010	EFFINGHAM STREET	Oille Street - North Limit	81.0
000104.020	EFFINGHAM STREET	Sawmill Road - Oille Street	85.0
000104.030	EFFINGHAM STREET	Sawmill Road - Wessel Drive	84.0
000104.040	EFFINGHAM STREET	Wessel Drive - Roland Road	85.0
000104.050	EFFINGHAM STREET	Roland Road - Sixteen Road	83.0
000104.060	EFFINGHAM STREET	Sixteen Road - Luffman Drive	73.0
000104.070	EFFINGHAM STREET	Luffman Drive - Kilman Road	76.0
000104.080	EFFINGHAM STREET	Kilman Road - Metler Road	67.0
000104.090	EFFINGHAM STREET	Metler Road - Moore Drive	65.0
000104.100	EFFINGHAM STREET	Moore Drive - Tice Road	55.0
000104.110	EFFINGHAM STREET	Tice Road - Highway 20 (RR20)	93.0
000104.120	EFFINGHAM STREET	Highway 20 (RR20) - Canboro Road	70.0
000104.130	EFFINGHAM STREET	Canboro Road - Pancake Lane	60.0
000104.140	EFFINGHAM STREET	Pancake Lane - Welland Road	53.0
000104.150	EFFINGHAM STREET	Welland Road - Foss Road	57.0
000104.160	EFFINGHAM STREET	Foss Road - Sumbler Road	54.0
000104.170	EFFINGHAM STREET	Sumbler Road - Chantler Road	47.0
000104.180	EFFINGHAM STREET	Chantler Road - Webber Road (RR29)	57.0
000107.010	MAPLE STREET	Sawmill Road - Twenty Road (RR69)	47.0
000107.020	MAPLE STREET	Roland Road - Sawmill Road	79.0
000107.030	MAPLE STREET	Kilman Road - Sixteen Road	47.0
000107.040	MAPLE STREET	Metler Road - Kilman Road	46.0
000107.050	MAPLE STREET	Tice Road - Metler Road	68.0
000107.060	MAPLE STREET	Highway 20 (RR20) - Tice Road	46.0
000107.070	MAPLE STREET	Memorial Drive - Highway 20 (RR20)	72.0
000107.080	MAPLE STREET	Sandra Drive - Memorial Drive	70.0
000107.090	MAPLE STREET	Canboro Road - Sandra Drive	62.0
000107.100	MAPLE STREET	Sixteen Road - Roland Road	78.0
000108.010	MOYER STREET	Sawmill Road - North Limit	53.0
000109.010	CENTRE STREET	Sawmill Road - North Limit	70.0
000109.020	CENTRE STREET	Sawmill Road - Roland Road	45.0
000109.022	CENTRE STREET	Roland Road - Roland Road	81.0
000109.023	CENTRE STREET	Roland Road - Sixteen Road	77.0
000109.030	CENTRE STREET	Kilman Road - Sixteen Road	50.0
000109.040	CENTRE STREET	Tice Road - End	47.0
000109.050	CENTRE STREET	Tice Road - Highway 20 (RR20)	54.0
000109.060	CENTRE STREET	Highway 20 (RR20) - North of Memorial Drive	69.0
000109.070	CENTRE STREET	North of Memorial Drive - Memorial Drive	72.0
000109.080	CENTRE STREET	Memorial Drive - Canboro Road	92.0
000109.085	CENTRE STREET	Canboro Road - Welland Road	68.0
000109.090	CENTRE STREET	Foss Road - Welland Road	58.0
000109.100	CENTRE STREET	Kilman Road - Metler Road	49.0
000109.110	CENTRE STREET	Foss Road - Sumbler Road	62.0
000113.010	CREAM STREET	Roland Road - Sawmill Road	51.0
000113.020	CREAM STREET	Tice Road - Metler Road	93.0
000113.040	CREAM STREET	Tice Road - Highway 20 (RR20)	49.0
000113.050	CREAM STREET	Memorial Drive - Canboro Road	66.0

<u>Section</u>	<u>Name</u>	<u>From-To</u>	<u>PCI</u>
000113.060	CREAM STREET	Canboro Road - Welland Road	69.0
000113.070	CREAM STREET	Welland Road - Foss Road	46.0
000113.080	CREAM STREET	Sumbler Road - Chantler Road	60.0
000113.090	CREAM STREET	Chantler Road - Webber Road (RR29)	67.0
000113.100	CREAM STREET	Webber Road (RR29) - River Road	48.0
000113.110	CREAM STREET	Metler Road - Kilman Road	49.0
000113.120	CREAM STREET	Kilman Road - Sixteen Road	46.0
000113.130	CREAM STREET	Roland Road - Sixteen Road	49.0
000114.010	ROLAND ROAD	West Limit - Maple Street	61.0
000114.020	ROLAND ROAD	Maple Street - Balfour Street	61.0
000114.030	ROLAND ROAD	Balfour Street - Cream Street	61.0
000114.040	ROLAND ROAD	Cream Street - Centre Street	61.0
000114.050	ROLAND ROAD	Centre Street - Effingham Street	44.0
000114.060	ROLAND ROAD	Effingham Street - Sulphur Spring Drive	54.0
000114.070	ROLAND ROAD	Sulphur Spring Drive - Sulphur Spring Drive	67.0
000114.080	ROLAND ROAD	Sulphur Spring Drive - East Limit	57.0
000116.010	BALFOUR STREET	Kilman Road - Sixteen Road	51.0
000116.020	BALFOUR STREET	Metler Road - Kilman Road	52.0
000116.030	BALFOUR STREET	Alder Crescent (S) - Canboro Road	60.0
000116.040	BALFOUR STREET	Welland Road - Canboro Road	56.0
000116.050	BALFOUR STREET	Foss Road - Welland Road	69.0
000116.060	BALFOUR STREET	Sumbler Road - Foss Road	63.0
000116.070	BALFOUR STREET	Chantler Road - Sumbler Road	58.0
000116.080	BALFOUR STREET	River Road - Webber Road (RR29)	42.0
000116.090	BALFOUR STREET	Memorial Drive - Alder Crescent	61.0
000116.095	BALFOUR STREET	Alder Crescent (N) - Alder Crescent (S)	60.0
000116.100	BALFOUR STREET	Memorial Drive - Highway 20 (RR20)	48.0
000116.101	BALFOUR STREET	Balfour Street - Memorial Drive	46.0
000116.110	BALFOUR STREET	Highway 20 (RR20) - Tice Road	62.0
000116.120	BALFOUR STREET	Tice Road - Metler Road	62.0
000116.121	BALFOUR STREET	Balfour Street - Tice Road	67.0
000116.130	BALFOUR STREET	Sixteen Road - Roland Road	47.0
000117.010	SULPHUR SPRING DRIVE	Effingham Street - Sulphur Spring Drive	46.0
000117.015	SULPHUR SPRING DRIVE	Orchard Hill Road - Luffman Drive	42.0
000117.020	SULPHUR SPRING DRIVE	Roland Road - Orchard Hill Road	42.0
000118.010	SIXTEEN ROAD	Effingham Street - End	46.0
000118.020	SIXTEEN ROAD	Centre Street - Effingham Street	60.0
000118.030	SIXTEEN ROAD	Cream Street - Centre Street	61.0
000118.040	SIXTEEN ROAD	Balfour Street - Cream Street	69.0
000118.050	SIXTEEN ROAD	Maple Street - Balfour Street	70.0
000118.060	SIXTEEN ROAD	McGlashan Street - Kimberley Court	62.0
000118.070	SIXTEEN ROAD	Victoria Avenue (RR24) - McGlashan Street	63.0
000118.080	SIXTEEN ROAD	Kimberley Court - Maple Street	62.0
000120.010	MCGLASHAN STREET	Kilman Road - Sixteen Road	52.0
000121.010	LUFFMAN DRIVE	Sulphur Spring Drive - Orchard Hill Road	44.0
000122.010	KILMAN ROAD	Victoria Avenue (RR24) - McGlashan Street	52.0
000122.020	KILMAN ROAD	McGlashan Street - Maple Street	50.0
000122.030	KILMAN ROAD	Maple Street - Balfour Street	58.0
000122.040	KILMAN ROAD	Balfour Street - Balfour Street	55.0
000122.050	KILMAN ROAD	Balfour Street - Cream Street	53.0
000122.060	KILMAN ROAD	Cream Street - Centre Street	54.0
000122.070	KILMAN ROAD	Centre Street (122.07) - Centre Street	59.0

Section Rating

Town of Pelham - 2023

Sorted by Section

<u>Section</u>	<u>Name</u>	<u>From-To</u>	<u>PCI</u>
000122.080	KILMAN ROAD	Centre Street (122.08) - Effingham Street	52.0
000123.010	METLER ROAD	Victoria Avenue (RR24) - Maple Street	48.0
000123.020	METLER ROAD	Maple Street (123.02) - Maple Street	68.0
000123.030	METLER ROAD	Maple Street (123.03) - Comfort Court	50.0
000123.040	METLER ROAD	Comfort Court - Balfour Street	64.0
000123.050	METLER ROAD	Balfour Street (123.05) - Balfour Street	67.0
000123.060	METLER ROAD	Balfour Street (123.06) - Cream Street	65.0
000123.070	METLER ROAD	Cream Street - Cream Street	78.0
000123.080	METLER ROAD	Cream Street - Centre Street	67.0
000123.090	METLER ROAD	Centre Street - Effingham Street	74.0
000123.100	METLER ROAD	Effingham Street - Haist Street	81.0
000123.110	METLER ROAD	Haist Street - Hansler Street	85.0
000124.010	HAIST STREET	Metler Road - End	51.0
000124.020	HAIST STREET	Metler Road - Overholt Road	54.0
000124.030	HAIST STREET	Overholt Road - Brewerton Boulevard	44.0
000124.040	HAIST STREET	Brewerton Boulevard - Highway 20 (RR20)	80.0
000124.050	HAIST STREET	Highway 20 (RR20) - Canboro Road	75.0
000124.060	HAIST STREET	Canboro Road - Strathcona Drive	77.0
000124.070	HAIST STREET	Strathcona Drive - Strathcona Drive	78.0
000124.090	HAIST STREET	Concord Street - Haist Court	78.0
000124.100	HAIST STREET	Haist Court - Damude Drive	78.0
000124.110	HAIST STREET	Damude Drive - Cherry Avenue	78.0
000124.120	HAIST STREET	Cherry Avenue - Orchard Place	79.0
000124.130	HAIST STREET	Orchard Place - Pancake Lane	77.0
000124.140	HAIST STREET	Pancake Lane (124.140) - Pancake Lane	78.0
000124.150	HAIST STREET	Pancake Lane (124.150) - Bigelow Crescent	79.0
000124.160	HAIST STREET	Bigelow Crescent - Berkwood Place	79.0
000124.170	HAIST STREET	Berkwood Place - D'Everardo Drive	78.0
000124.180	HAIST STREET	D'Everardo Drive - Cross Hill Road	79.0
000124.190	HAIST STREET	Cross Hill Road - Berkwood Place	78.0
000124.200	HAIST STREET	Berkwood Place - Rolling Meadows Boulevard	79.0
000124.210	HAIST STREET	Rolling Meadows Boulevard - Nursery Lane	79.0
000124.220	HAIST STREET	Nursery Lane - Welland Road	75.0
000124.230	HAIST STREET	Welland Road - Kevin Drive	70.0
000124.240	HAIST STREET	Kevin Drive - Quaker Road	69.0
000124.250	HAIST STREET	Quaker Road - Beckett Crescent	65.0
000124.260	HAIST STREET	Beckett Crescent - Foss Road	49.0
000126.010	HANSLER STREET	Metler Road - Overholt Road	75.0
000126.020	HANSLER STREET	Metler Road - North Limit	76.0
000127.010	OVERHOLT ROAD	Haist Street - Hansler Street	48.0
000127.020	OVERHOLT ROAD	Hansler Street - Pelham Street	73.0
000128.010	MOORE DRIVE	Effingham Street - Tice Road	40.0
000129.010	PELHAM STREET	Overholt Road - North Limit	67.0
000129.020	PELHAM STREET	Overholt Road - Shorthill Place	63.0
000129.030	PELHAM STREET	Shorthill Place - Hurricane Road	93.0
000129.040	PELHAM STREET	Hurricane Road - Linden Avenue	93.0
000129.050	PELHAM STREET	Linden Avenue - Burton Avenue	93.0
000129.060	PELHAM STREET	Burton Avenue - Elm Avenue	93.0
000129.070	PELHAM STREET	Broad Street - Highway 20 (RR20)	78.0
000129.080	PELHAM STREET	Highway 20 (RR20) - Pelham Town Square	75.0
000129.090	PELHAM STREET	Pelham Town Square - Church Hill	80.0
000129.100	PELHAM STREET	Church Hill - College Street	80.0

<u>Section</u>	<u>Name</u>	<u>From-To</u>	<u>PCI</u>
000129.110	PELHAM STREET	College Street - Elizabeth Drive	93.0
000129.120	PELHAM STREET	Elizabeth Drive - Emmett Street	93.0
000129.130	PELHAM STREET	Emmett Street - Brock Street	93.0
000129.140	PELHAM STREET	Brock Street - Donahugh Drive	93.0
000129.150	PELHAM STREET	Donahugh Drive - Shaldan Lane	93.0
000129.160	PELHAM STREET	Shaldan Lane - Vera Street	93.0
000129.170	PELHAM STREET	Vera Street - Pancake Lane	93.0
000129.180	PELHAM STREET	Pancake Lane - Merritt Road	93.0
000129.190	PELHAM STREET	Merritt Road - Bacon Lane	100.0
000129.200	PELHAM STREET	Spruceside Crescent (129.20) - Spruceside Crescent	100.0
000129.210	PELHAM STREET	Spruceside Crescent (129.21) - Homestead Boulevard	65.0
000129.220	PELHAM STREET	Homestead Boulevard - Quaker Road	65.0
000129.230	PELHAM STREET	Quaker Road - South Limit	52.0
000130.010	TICE ROAD	Victoria Avenue (RR24) - Brady Street	58.0
000130.015	TICE ROAD	Brady Street - Maple Street	56.0
000130.020	TICE ROAD	Balfour Street - Cream Street	66.0
000130.025	TICE ROAD	Cream Street (130.025) - Cream Street	69.0
000130.030	TICE ROAD	Centre Street - Moore Drive	59.0
000130.040	TICE ROAD	Effingham Street - Lookout Street	50.0
000130.050	TICE ROAD	Maple Street (130.05) - Maple Street	69.0
000130.060	TICE ROAD	Maple Street (130.06) - Balfour Street	65.0
000130.070	TICE ROAD	Cream Street (130.07) - Centre Street	64.0
000130.075	TICE ROAD	Centre Street - Centre Street	76.0
000130.080	TICE ROAD	Moore Drive - Effingham Street	73.0
000131.010	BRADY STREET	Highway 20 (RR20) - Tice Road	58.0
000132.010	PARK STREET	Highway 20 (RR20) - End	58.0
000134.010	SAWMILL ROAD	Twenty Road (RR69) - Beamer Street	57.0
000134.020	SAWMILL ROAD	Beamer Street - Maple Street	66.0
000134.030	SAWMILL ROAD	Maple Street (134.03) - Maple Street	68.0
000134.040	SAWMILL ROAD	Maple Street (134.04) - Moyer Street	51.0
000134.050	SAWMILL ROAD	Moyer Street - Cream Street	47.0
000134.060	SAWMILL ROAD	Cream Street - Centre Street	51.0
000134.070	SAWMILL ROAD	Centre Street - Wessel Drive	49.0
000134.080	SAWMILL ROAD	Wessel Drive - Effingham Street	56.0
000135.010	KIMBERLEY COURT	Sixteen Road - End	54.0
000136.010	COMFORT COURT	Metler Road - End	44.0
000201.010	MEMORIAL DRIVE	Maple Street - Balfour Street	63.0
000201.011	MEMORIAL DRIVE	Balfour Street (201.011) - Balfour Street	63.0
000201.020	MEMORIAL DRIVE	Balfour Street (201.02) - Sunset Drive	57.0
000201.030	MEMORIAL DRIVE	Sunset Drive - Cream Street	51.0
000201.040	MEMORIAL DRIVE	Centre Street - Canboro Road	65.0
000201.050	MEMORIAL DRIVE	Cream Street - Centre Street	59.0
000201.060	MEMORIAL DRIVE	Centre Street (201.06) - Centre Street	58.0
000202.01	PICKWICK PLACE	Pancake Lane - End	66.0
000203.010	PANCAKE LANE	Effingham Street - Blackwood Crescent	72.0
000203.020	PANCAKE LANE	Blackwood Crescent - Cherry Avenue	73.0
000203.030	PANCAKE LANE	Cherry Avenue - Valiant Street	81.0
000203.040	PANCAKE LANE	Valiant Street - Haist Street	71.0
000203.050	PANCAKE LANE	Haist Street - Shoalts Drive	54.0
000203.051	PANCAKE LANE	Shoalts Drive - Pickwick Place	61.0
000203.060	PANCAKE LANE	Pickwick Place - Woodstream Boulevard	59.0
000203.070	PANCAKE LANE	Woodstream Boulevard - Pelham Street	61.0

<u>Section</u>	<u>Name</u>	<u>From-To</u>	<u>PCI</u>
000204.010	PORT ROBINSON ROAD	Pelham Street - Station Street	77.0
000204.020	PORT ROBINSON ROAD	Station Street - Lametti Drive	100.0
000204.025	PORT ROBINSON ROAD	Lametti Drive - Rice Road (RR54)	100.0
000204.030	PORT ROBINSON ROAD	Rice Road (RR54) - East Limit	92.0
000205.010	RICE ROAD (RR54)	Highway 20 (RR20) - North Limit	59.0
000206.010	WELLAND ROAD	Canboro Road - Baxter Lane	75.0
000206.020	WELLAND ROAD	Baxter Lane - Garner Avenue	50.0
000206.030	WELLAND ROAD	Garner Avenue - Balfour Street	69.0
000206.035	WELLAND ROAD	Balfour Street (206.035) - Balfour Street	68.0
000206.040	WELLAND ROAD	Balfour Street (206.04) - Cream Street	60.0
000206.045	WELLAND ROAD	Cream Street (206.045) - Cream Street	75.0
000206.050	WELLAND ROAD	Cream Street (206.050) - Centre Street	70.0
000206.055	WELLAND ROAD	Centre Street (206.055) - Centre Street	77.0
000206.060	WELLAND ROAD	Centre Street (206.060) - Effingham Street	56.0
000206.070	WELLAND ROAD	Effingham Street - Staines Street	49.0
000206.080	WELLAND ROAD	Staines Street - Deborah Street	50.0
000206.090	WELLAND ROAD	Deborah Street - Rhodes Court	56.0
000206.100	WELLAND ROAD	Rhodes Court - Edward Avenue	63.0
000206.110	WELLAND ROAD	Edward Avenue - Haist Street	61.0
000206.115	WELLAND ROAD	Haist Street (206.115) - Haist Street	69.0
000206.120	WELLAND ROAD	Haist Street (206.120) - Mussari Court	89.0
000206.130	WELLAND ROAD	Mussari Court - Fern Gate	93.0
000206.140	WELLAND ROAD	Fern Gate - Arbor Circle	92.0
000206.150	WELLAND ROAD	Arbor Circle - Millburn Drive	93.0
000206.160	WELLAND ROAD	Millburn Drive - Maureen Court	87.0
000206.170	WELLAND ROAD	Maureen Court - Woodside Square	87.0
000206.180	WELLAND ROAD	Woodside Square (206.180) - Woodside Square	93.0
000206.190	WELLAND ROAD	Woodside Square (206.190) - Hunter's Court	93.0
000206.200	WELLAND ROAD	Hunter's Court - Pelham Street	45.0
000207.010	FOSS ROAD	Victoria Avenue (RR24) - Farr Street	90.0
000207.020	FOSS ROAD	Farr Street - Church Street	90.0
000207.030	FOSS ROAD	Church Street - Church Street	58.0
000207.040	FOSS ROAD	Church Street - Balfour Street	47.0
000207.050	FOSS ROAD	Balfour Street (207.05) - Balfour Street	70.0
000207.060	FOSS ROAD	Balfour Street (207.06) - Cream Street	67.0
000207.070	FOSS ROAD	Cream Street - Cream Street	68.0
000207.080	FOSS ROAD	Cream Street - Centre Street	58.0
000207.090	FOSS ROAD	Haist Street - 300m East of Haist	55.0
000207.091	FOSS ROAD	Centre Street (207.091) - Centre Street	63.0
000207.100	FOSS ROAD	Centre Street (207.100) - Poth Street	69.0
000207.110	FOSS ROAD	Poth Street - Effingham Street	67.0
000207.120	FOSS ROAD	Effingham Street - Effingham Street	63.0
000207.130	FOSS ROAD	Effingham Street - Haist Street	58.0
000207.140	FOSS ROAD	300m East of Haist - Pelham Boundary	54.0
000208.010	FARR STREET	Foss Road - Canboro Road	51.0
000208.020	FARR STREET	River Road - Webber Road (RR29)	51.0
000209.010	CHURCH STREET	Canboro Road - Martha Court	77.0
000209.011	CHURCH STREET	Martha Court - Foss Road	62.0
000209.021	CHURCH STREET	Sumbler Road - Foss Road	60.0
000209.030	CHURCH STREET	Chantler Road - Sumbler Road	72.0
000209.031	CHURCH STREET	Church Street - Chantler Road	54.0
000209.040	CHURCH STREET	River Road - Webber Road (RR29)	48.0

<u>Section</u>	<u>Name</u>	<u>From-To</u>	<u>PCI</u>
000209.050	CHURCH STREET	River Road - End	52.0
000209.060	CHURCH STREET	Chantler Road - Webber Road (RR29)	70.0
000210.010	POTH STREET	Sumbler Road - Foss Road	65.0
000210.020	POTH STREET	Sumbler Road - Chantler Road	51.0
000210.030	POTH STREET	Chantler Road - Webber Road (RR29)	57.0
000211.010	SUMBLER ROAD	West Limit - Church Street	58.0
000211.020	SUMBLER ROAD	Church Street - Balfour Street	53.0
000211.025	SUMBLER ROAD	Balfour Street - Balfour Street	68.0
000211.030	SUMBLER ROAD	Balfour Street - Cream Street	61.0
000211.040	SUMBLER ROAD	Cream Street - Centre Street	70.0
000211.050	SUMBLER ROAD	Centre Street - Poth Street	64.0
000211.055	SUMBLER ROAD	Poth Street (211.055) - Poth Street	70.0
000211.060	SUMBLER ROAD	Poth Street (211.06) - Effingham Street	64.0
000211.065	SUMBLER ROAD	Effingham Street (211.065) - Effingham Street	72.0
000211.080	SUMBLER ROAD	Effingham Street (211.08) - Pelham Boundary	68.0
000212.010	CHANTLER ROAD	Victoria Avenue (RR24) - Church Street	63.0
000212.020	CHANTLER ROAD	Church Street - Church Street	61.0
000212.030	CHANTLER ROAD	Church Street - Balfour Street	68.0
000212.040	CHANTLER ROAD	Balfour Street - Cream Street	63.0
000212.050	CHANTLER ROAD	Cream Street - Cream Street	68.0
000212.060	CHANTLER ROAD	Cream Street - Poth Street	67.0
000212.070	CHANTLER ROAD	Poth Street - Poth Street	69.0
000212.080	CHANTLER ROAD	Poth Street - Effingham Street	61.0
000212.090	CHANTLER ROAD	Effingham Street - Effingham Street	72.0
000212.100	CHANTLER ROAD	Effingham Street - Pihach Street	57.0
000212.110	CHANTLER ROAD	Pihach Street - Murdoch Street	66.0
000213.010	PIHACH STREET	Webber Road (RR29) - Chantler Road	47.0
000214.010	MURDOCH STREET	Webber Road (RR29) - Chantler Road	54.0
000216.010	RIVER ROAD	Victoria Avenue (RR24) - Farr Street	66.0
000216.020	RIVER ROAD	Farr Street - Church Street	60.0
000216.030	RIVER ROAD	Cream Street - 1400m East of Cream Street	57.0
000216.040	RIVER ROAD	Effingham Street - Pelham Boundary	62.0
000216.050	RIVER ROAD	Church Street - Balfour Street	65.0
000216.060	RIVER ROAD	Balfour Street - Cream Street	67.0
000300.010	SANDRA DRIVE	Maple Street - Ker Crescent	73.0
000300.020	SANDRA DRIVE	Ker Crescent (300.02) - Alsop Avenue	72.0
000300.030	SANDRA DRIVE	Alsop Avenue - Ker Crescent (300.03)	75.0
000300.040	SANDRA DRIVE	Ker Crescent - Cherry Ridge Boulevard	77.0
000301.010	BAXTER LANE	Canboro Road - Welland Road	83.0
000302.010	KER CRESCENT	Sandra Drive - End	81.0
000302.020	KER CRESCENT	Sandra Drive (302.02) - Mansfield Drive	77.0
000302.030	KER CRESCENT	Sandra Drive (302.03) - Mansfield Drive	77.0
000303.010	ALSOP AVENUE	Sandra Drive - Cherry Ridge Boulevard	75.0
000304.010	CHERRY RIDGE BLVD	Alsop Avenue - Canboro Road	78.0
000304.020	CHERRY RIDGE BLVD	Sandra Drive - Alsop Avenue	67.0
000304.030	CHERRY RIDGE BLVD	Steele Drive - Sandra Drive	92.0
000304.040	CHERRY RIDGE BLVD	Lampman Drive - Steele Drive	88.0
000305.010	GARNER AVENUE	Canboro Road - Welland Road	71.0
000306.010	ALDER CRESCENT	Balfour Street - Balfour Street	51.0
000307.010	SUNSET DRIVE	Memorial Drive - Canboro Road	62.0
000308.010	OAKRIDGE BOULEVARD	Canboro Road - Concord Street	79.0
000308.020	OAKRIDGE BOULEVARD	Concord Street - Concord Street	79.0

<u>Section</u>	<u>Name</u>	<u>From-To</u>	<u>PCI</u>
000309.010	EVELYN COURT	Concord Street - End	77.0
000311.010	KUNDA PARK BOULEVARD	Stella Street - Merritt Road	76.0
000311.020	KUNDA PARK BOULEVARD	Beechwood Crescent - Kunda Park Boulevard	79.0
000311.030	KUNDA PARK BOULEVARD	Beechwood Crescent - End	81.0
000312.010	BEECHWOOD CRESCENT	Kunda Park Boulevard - John Street	79.0
000314.010	STELLA STREET	Vera Street - End	77.0
000314.020	STELLA STREET	Vera Street - John Street	75.0
000314.030	STELLA STREET	John Street - Kunda Park Boulevard	71.0
000320.010	KINSMAN COURT	Chestnut Street - End	83.0
000321.010	SADDLER STREET	Tanner Drive - Mason Drive	80.0
000321.020	SADDLER STREET	Mason Drive - Line Avenue	82.0
000322.010	TANNER DRIVE	Homestead Boulevard - Saddler Street	80.0
000322.020	TANNER DRIVE	Saddler Street - Cooper Court	81.0
000322.030	TANNER DRIVE	Cooper Court - Wilson Crossing	82.0
000322.040	TANNER DRIVE	Wilson Crossing (322.04) - Wilson Crossing	83.0
000322.050	TANNER DRIVE	Wilson Crossing (322.05) - End	88.0
000323.010	MASON DRIVE	Saddler Street - Brayden Way	87.0
000324.010	HOMESTEAD BOULEVARD	Pelham Street - Tanner Drive	80.0
000326.010	STONEGATE PLACE	Hurricane Road - End	67.0
000327.010	RHODES COURT	Rolling Meadows Boulevard - Welland Road	78.0
000327.020	RHODES COURT	Rolling Meadows Boulevard - End	76.0
000400.010	SHORTHILL PLACE	Station Street - Pelham Street	80.0
000401.010	LESLIE PLACE	Station Street - End	82.0
000402.010	SCOTTDAL COURT	Hurricane Road - End	71.0
000403.010	LORIMER STREET	Hurricane Road - Station Street	82.0
000403.020	LORIMER STREET	Hurricane Road - Cherrywood Avenue	68.0
000403.030	LORIMER STREET	Cherrywood Avenue - Mayfair Avenue	67.0
000403.040	LORIMER STREET	Mayfair Avenue - Lyndhurst Avenue	77.0
000403.050	LORIMER STREET	Lyndhurst Avenue - End	72.0
000404.010	HURRICANE ROAD	Pelham Street - Chestnut Street	82.0
000404.020	HURRICANE ROAD	Chestnut Street - Lorimer Street	58.0
000404.030	HURRICANE ROAD	Lorimer Street - Station Street	79.0
000404.040	HURRICANE ROAD	Station Street - Parkdale Crescent	66.0
000404.050	HURRICANE ROAD	Parkdale Crescent - Parkdale Crescent	69.0
000404.060	HURRICANE ROAD	Parkdale Crescent - Scottdale Court	67.0
000404.070	HURRICANE ROAD	Scottdale Court - Stonegate Place	64.0
000404.080	HURRICANE ROAD	Stonegate Place - Highway 20 (RR20)	58.0
000404.090	HURRICANE ROAD	Rice Road (RR54) - East Limit	75.0
000405.010	PARKDALE CRESENT	Hurricane Road - Hurricane Road	60.0
000406.010	LINDEN AVENUE	Pelham Street - Giles Crescent	72.0
000407.010	GILES CRESCENT	Burton Avenue - Elm Avenue	73.0
000407.020	GILES CRESCENT	Linden Avenue - Burton Avenue	62.0
000408.010	BURTON AVENUE	Pelham Street - Giles Crescent	49.0
000409.010	ELM AVENUE	Pelham Street - Giles Crescent	55.0
000410.010	BROAD STREET	Pelham Street - Chestnut Street	80.0
000411.010	CHESTNUT STREET	Mayfair Avenue - Broad Street	53.0
000411.020	CHESTNUT STREET	Hurricane Road - Mayfair Avenue	75.0
000412.010	MAYFAIR AVENUE	Lorimer Street - Chestnut Street	79.0
000413.010	LYNDHURST AVENUE	Lorimer Street - Station Street	74.0
000414.010	CHERRYWOOD AVENUE	Lorimer Street - Station Street	78.0
000415.010	STATION STREET	Shorthill Place - End	83.0
000415.011	STATION STREET	Shorthill Place - Leslie Place	80.0

<u>Section</u>	<u>Name</u>	<u>From-To</u>	<u>PCI</u>
000415.012	STATION STREET	Leslie Place - Lorimer Street	75.0
000415.013	STATION STREET	Lorimer Street - Hurricane Road	69.0
000415.014	STATION STREET	Hurricane Road - Cherrywood Avenue	72.0
000415.015	STATION STREET	Cherrywood Avenue - Lyndhurst Avenue	62.0
000415.020	STATION STREET	Lyndhurst Avenue - Highway 20 (RR20)	82.0
000415.030	STATION STREET	Highway 20 (RR20) - Summersides Boulevard	66.0
000415.031	STATION STREET	Summersides Boulevard - College Street	66.0
000415.032	STATION STREET	College Street - Emmett Street	69.0
000415.040	STATION STREET	Emmett Street - Port Robinson Road	71.0
000416.010	PEACHTREE PARK	Peachtree Park (416.01) - Peachtree Park	80.0
000416.020	PEACHTREE PARK	Highway 20 (RR20) - Peachtree Park	80.0
000417.010	HILLCREST PLACE	Highway 20 (RR20) - End	77.0
000418.010	PINECREST COURT	Spencer Lane - Highway 20 (RR20)	84.0
000418.020	PINECREST COURT	Spencer Lane - End	76.0
000419.010	SPENCER LANE	Pinecrest Court - End	42.0
000420.010	CANBORO ROAD	Church Hill - Highway 20 (RR20)	51.0
000420.020	CANBORO ROAD	Highland Avenue - Church Hill	71.0
000420.030	CANBORO ROAD	Daleview Crescent - Highland Avenue	74.0
000420.040	CANBORO ROAD	Haist Street - Daleview Crescent	79.0
000420.050	CANBORO ROAD	Vinemount Drive - Haist Street	83.0
000420.060	CANBORO ROAD	Oakridge Boulevard - Vinemount Drive	80.0
000420.070	CANBORO ROAD	Effingham Street - Oakridge Boulevard	72.0
000420.080	CANBORO ROAD	Memorial Drive - Effingham Street	62.0
000420.090	CANBORO ROAD	Centre Street - Memorial Drive	69.0
000420.100	CANBORO ROAD	Centre Street - Cream Street	69.0
000420.110	CANBORO ROAD	Sunset Drive - Cream Street	64.0
000420.120	CANBORO ROAD	Balfour Street - Sunset Drive	61.0
000420.130	CANBORO ROAD	Garner Avenue - Balfour Street	58.0
000420.140	CANBORO ROAD	Cherry Ridge Boulevard - Garner Avenue	47.0
000420.150	CANBORO ROAD	Baxter Lane - Cherry Ridge Boulevard	53.0
000420.160	CANBORO ROAD	Maple Street - Baxter Lane	76.0
000420.170	CANBORO ROAD	Welland Road - Maple Street	83.0
000420.180	CANBORO ROAD	Church Street - Welland Road	84.0
000420.190	CANBORO ROAD	Farr Street - Church Street	63.0
000420.200	CANBORO ROAD	Farr Street - Victoria Avenue (RR24)	51.0
000421.010	CHURCH HILL	Highway 20 (RR20) - Canboro Road	53.0
000421.020	CHURCH HILL	Pelham Street - Canboro Road	66.0
000422.010	DALEVIEW CRESCENT	Canboro Road - Daleview Drive	78.0
000422.020	DALEVIEW CRESCENT	Daleview Drive (422.020) - Daleview Crescent	76.0
000422.030	DALEVIEW CRESCENT	Daleview Crescent - Daleview Drive (422.03)	72.0
000423.010	DALEVIEW DRIVE	Daleview Crescent - Daleview Crescent	82.0
000423.020	DALEVIEW DRIVE	Daleview Crescent - Highland Avenue	82.0
000424.010	MOOTE LANE	Daleview Drive - Strathcona Drive	78.0
000425.010	STRATHCONA DRIVE North	Haist Street (425.01) - Strathcona Drive South/Moote Lane	68.0
000425.020	STRATHCONA DRIVE SOUTH	Haist Street (425.02) - Strathcona Drive North/Moote Lane	68.0
000426.010	HIGHLAND AVENUE	Canboro Road - Daleview Drive	88.0
000426.020	HIGHLAND AVENUE	Daleview Drive - Fonthill Cemetery	88.0
000427.010	ELIZABETH DRIVE	Alan Crescent - Pelham Street	87.0
000427.020	ELIZABETH DRIVE	Alan Crescent (427.020) - Alan Crescent	81.0
000427.030	ELIZABETH DRIVE	Highland Avenue - Alan Crescent	84.0
000428.010	ALAN CRESCENT	Elizabeth Drive - Elizabeth Drive	76.0
000429.010	PELHAM TOWN SQUARE	Pelham Street - Pelham Town Square	81.0

<u>Section</u>	<u>Name</u>	<u>From-To</u>	<u>PCI</u>
000429.020	PELHAM TOWN SQUARE	Pelham Town Square - Private Access	76.0
000429.030	PELHAM TOWN SQUARE	Pelham Town Square - Station Street	73.0
000430.010	COLLEGE STREET	Pelham Street - Station Street	69.0
000431.010	EMMETT STREET	Pelham Street - Station Street	73.0
000432.010	BROCK STREET	Petronella Parkway - Pelham Street	86.0
000432.020	BROCK STREET	Petronella Parkway - West Limit	87.0
000433.010	PETRONELLA PARKWAY	Brock Street - End	72.0
000434.010	VINEMOUNT DRIVE	Concord Street - Canboro Road	82.0
000435.010	CONCORD STREET	Vinemount Drive - Haist Street	83.0
000435.020	CONCORD STREET	Vinemount Drive - Oakridge Boulevard	79.0
000435.030	CONCORD STREET	Oakridge Boulevard (435.030) - Evelyn Court	77.0
000435.040	CONCORD STREET	Evelyn Court - Oakridge Boulevard	76.0
000436.010	HAIST COURT	Haist Street - End	60.0
000437.010	DAMUDE DRIVE	Haist Street - Brucewood	61.0
000438.010	TERRACE HEIGHTS COURT	Damude Drive - Terrace Heights Court	60.0
000438.020	TERRACE HEIGHTS COURT	Terrace Heights Court (438.02) - Terrace Heights Court	47.0
000438.030	TERRACE HEIGHTS COURT	Terrace Heights Court (438.03) - End	47.0
000438.040	TERRACE HEIGHTS COURT	Terrace Heights Court (438.04) - Terrace Heights Court	62.0
000439.010	BRUCE WOOD	Damude Drive - Oak Lane	65.0
000439.020	BRUCE WOOD	Oak Lane - End	71.0
000440.010	OAK LANE	Brucewood - End	68.0
000441.010	ORCHARD PLACE	Haist Street - End	59.0
000443.010	DONAHUGH DRIVE	Pelham Street - End	80.0
000444.010	SHALDAN LANE	Pelham Street - End	86.0
000445.010	VALLEYVIEW COURT	Pelham Street - End	48.0
000446.010	VERA STREET	Pelham Street - Stella Street	74.0
000448.010	JOHN STREET	Pelham Street - Stella Street	82.0
000448.020	JOHN STREET	Stella Street - Beechwood Crescent	71.0
000448.030	JOHN STREET	Beechwood Crescent - End	71.0
000449.010	CHERRY AVENUE	Blackwood Crescent - Pancake Lane	73.0
000449.020	CHERRY AVENUE	Cherry Avenue - Valiant Street	84.0
000449.030	CHERRY AVENUE	Valiant Street - Haist Street	72.0
000450.010	VALIANT STREET	Cherry Avenue - Pancake Lane	63.0
000451.010	BLACKWOOD CRESCENT	Cherry Avenue - Pancake Lane	65.0
000452.010	BERKHOUT TERRACE	Berkwood Place - End	87.0
000453.010	DOGWOOD COURT	Berkwood Place - End	65.0
000454.010	TRILLIUM COURT	D'Everardo Drive - End	57.0
000455.010	MAGNOLIA COURT	D'Everardo Drive - End	57.0
000456.010	BEECHNUT COURT	Berkwood Place - End	50.0
000457.010	KATHY COURT	Kathy Court - Berkwood Place	75.0
000457.020	KATHY COURT	Kathy Court (457.020) - End	60.0
000457.030	KATHY COURT	Kathy Court (457.030) - End	60.0
000458.010	VISTA DRIVE	Berkwood Place - Rolling Meadows Boulevard	53.0
000459.010	D'EVERARDO DRIVE	Berkwood Place - Trillium Court	80.0
000459.020	D'EVERARDO DRIVE	Trillium Court - Magnolia Court	79.0
000459.030	D'EVERARDO DRIVE	Magnolia Court - Haist Street	59.0
000460.010	BERKWOOD PLACE	Berkhout Terrace - Haist Street	58.0
000460.020	BERKWOOD PLACE	Dogwood Court - Berkhout Terrace	57.0
000460.030	BERKWOOD PLACE	Dogwood Court - D'Everardo Drive	74.0
000460.040	BERKWOOD PLACE	D'Everardo Drive - Beechnut Court	75.0
000460.050	BERKWOOD PLACE	Beechnut Court - Vista Drive	71.0
000460.060	BERKWOOD PLACE	Vista Drive - Kathy Court	71.0

<u>Section</u>	<u>Name</u>	<u>From-To</u>	<u>PCI</u>
000460.070	BERKWOOD PLACE	Kathy Court - Haist Street	71.0
000461.010	ROLLING MEADOWS BOULEVARD	Meadowvale Drive - Haist Street	67.0
000461.020	ROLLING MEADOWS BOULEVARD	Vista Drive (461.02) - Meadowvale Drive	71.0
000461.030	ROLLING MEADOWS BOULEVARD	Vista Drive (461.03) - Meadowvale Drive	70.0
000461.040	ROLLING MEADOWS BOULEVARD	Meadowvale Drive - Rhodes Court	70.0
000462.010	MEADOWVALE DRIVE	Rolling Meadows Boulevard - Rolling Meadows Boulevard	67.0
000463.010	BIGELOW CRESCENT	Haist Street - Baker Place	76.0
000463.020	BIGELOW CRESCENT	Baker Place - Shoalts Drive	86.0
000463.030	BIGELOW CRESCENT	Woodstream Boulevard - Shoalts Drive	81.0
000464.010	SHOALTS DRIVE	Pancake Lane - Bigelow Crescent	76.0
000465.010	WOODSTREAM BOULEVARD	Millbridge Crescent - Spruceside Crescent	72.0
000465.020	WOODSTREAM BOULEVARD	Forest Hill Crescent - Millbridge Crescent	75.0
000465.030	WOODSTREAM BOULEVARD	Bigelow Crescent (465.030) - Forest Hill Crescent	67.0
000465.040	WOODSTREAM BOULEVARD	Forest Hill Crescent - Bigelow Crescent (465.040)	78.0
000465.050	WOODSTREAM BOULEVARD	Pancake Lane - Forest Hill Crescent	73.0
000466.010	FOREST HILL CRESCENT	Woodstream Boulevard (466.010) - Whitehall Gate	77.0
000466.020	FOREST HILL CRESCENT	Whitehall Gate - Greenvale Court	70.0
000466.030	FOREST HILL CRESCENT	Greenvale Court - Woodstream Boulevard	66.0
000467.010	WHITE HALL GATE	Forest Hill Crescent - End	80.0
000468.010	BAKER PLACE	Bigelow Crescent - End	58.0
000469.010	CROSS HILL ROAD	Haist Street - Longspur Circle	66.0
000469.020	CROSS HILL ROAD	Longspur Circle - Willowdale Court	75.0
000469.030	CROSS HILL ROAD	Willowdale Court - Parkhill Road	74.0
000470.010	LONGSPUR CIRCLE	Cross Hill Road - End	63.0
000471.010	WILLOWDALE COURT	Cross Hill Road - End	62.0
000472.010	PARKHILL ROAD	Cross Hill Road - Millbridge Crescent	70.0
000472.020	PARKHILL ROAD	Cross Hill Road - End	57.0
000473.010	MILLBRIDGE CRESCENT	Parkhill Road - Spruceside Crescent	64.0
000473.020	MILLBRIDGE CRESCENT	Parkhill Road - Woodstream Boulevard	70.0
000474.010	CYNTHIA COURT	Spruceside Crescent - End	83.0
000475.010	NURSERY LANE	Haist Street - Fern Gate	64.0
000475.020	NURSERY LANE	Fern Gate - Deerpark Crescent	84.0
000475.030	NURSERY LANE	Deerpark Crescent - Spruceside Crescent	77.0
000476.010	SPRUCESIDE CRESCENT	Fallingbrook Drive - Pelham Street	81.0
000476.020	SPRUCESIDE CRESCENT	Cynthia Court - Fallingbrook Drive	81.0
000476.030	SPRUCESIDE CRESCENT	Woodstream Boulevard - Cynthia Court	81.0
000476.040	SPRUCESIDE CRESCENT	Woodstream Boulevard - Millbridge Crescent	82.0
000476.050	SPRUCESIDE CRESCENT	Millbridge Crescent - Nursery Lane	82.0
000476.060	SPRUCESIDE CRESCENT	Nursery Lane - Deerpark Crescent	82.0
000476.070	SPRUCESIDE CRESCENT	Deerpark Crescent - Millburn Drive	80.0
000476.080	SPRUCESIDE CRESCENT	Millburn Drive - Fallingbrook Drive	81.0
000476.090	SPRUCESIDE CRESCENT	Fallingbrook Drive - Pelham Street	78.0
000477.010	FERN GATE	Nursery Lane - Welland Road	56.0
000478.010	DEERPARK CRESCENT	Spruceside Crescent - Nursery Lane	66.0
000479.010	FALLINGBROOK DRIVE	Spruceside Crescent (479.01) - Brookbank Crescent	79.0
000479.020	FALLINGBROOK DRIVE	Brookbank Crescent - Brookbank Crescent	62.0
000479.030	FALLINGBROOK DRIVE	Brookbank Crescent - Spruceside Crescent	62.0
000480.010	BROOKBANK CRESCENT	Fallingbrook Drive - Fallingbrook Drive	66.0
000481.010	ARBOR CIRCLE	Welland Road - End	93.0
000482.010	MILLBURN DRIVE	Spruceside Crescent - Welland Road	93.0
000483.010	WOODSIDE SQUARE	Welland Road (483.010) - Meadowbrook Lane	86.0
000483.020	WOODSIDE SQUARE	Meadowbrook Lane - Meadowbrook Lane	91.0

<u>Section</u>	<u>Name</u>	<u>From-To</u>	<u>PCI</u>
000483.030	WOODSIDE SQUARE	Meadowbrook Lane - Welland Road	92.0
000484.010	MEADOWBROOK LANE	Woodside Square - Woodside Square	77.0
000485.010	HUNTER'S COURT	Welland Road - End	79.0
000486.010	MERRITT ROAD	Pelham Street - Brookfield Court	65.0
000486.020	MERRITT ROAD	Brookfield Court - Kunda Park Boulevard	69.0
000486.030	MERRITT ROAD	Kunda Park Boulevard - Line Avenue	75.0
000486.040	MERRITT ROAD	Line Avenue - Rice Road (RR54)	48.0
000487.010	BROOKFIELD COURT	Merritt Road - Steflar Street	67.0
000487.020	BROOKFIELD COURT	Steflar Street - End	68.0
000488.010	STEFAR STREET	Brookfield Court - Marylea Street	80.0
000488.020	STEFAR STREET	Marylea Street - Line Avenue	77.0
000489.010	MARYLEA STREET	Steflar Street - Bacon Lane	69.0
000490.010	BACON LANE	Marylea Street - Line Avenue	56.0
000490.020	BACON LANE	Marylea Street - Pelham Street	80.0
000491.010	LINE AVENUE	Merritt Road - Steflar Street	79.0
000491.020	LINE AVENUE	Steflar Street - Bacon Lane	73.0
000491.030	LINE AVENUE	Bacon Lane - Saddler Street	71.0
000491.040	LINE AVENUE	Saddler Street - Quaker Road	72.0
000492.010	STAINES STREET	Welland Road - End	46.0
000493.010	DEBORAH STREET	Welland Road - Lawrence Lane	53.0
000494.010	LAWRENCE LANE	Edward Avenue - Deborah Street	63.0
000495.010	EDWARD AVENUE	Welland Road - Karen Court	81.0
000495.020	EDWARD AVENUE	Karen Court - Lawrence Lane	80.0
000496.010	KAREN COURT	Edward Avenue - End	78.0
000497.010	MUSSARI COURT	Welland Road - End	53.0
000498.010	TOWNSEND CIRCLE	Welland Road - End	92.0
000499.010	MAUREEN COURT	Welland Road - End	93.0
000500.010	QUAKER ROAD	Haist Street - Kevin Drive	69.0
000500.020	QUAKER ROAD	Kevin Drive - Michaela Crescent	68.0
000500.030	QUAKER ROAD	Michaela Crescent - Welland Road	68.0
000500.040	QUAKER ROAD	Line Avenue - Pelham Street	58.0
000500.050	QUAKER ROAD	Line Avenue - East Limit	66.0
000501.010	KEVIN DRIVE	Haist Street - Sherri-Lee Crescent	91.0
000501.020	KEVIN DRIVE	Sherri-Lee Crescent - Quaker Road	59.0
000502.010	SHERRI-LEE CRESCENT	Kevin Drive - End	87.0
000503.010	CLARE AVENUE	Quaker Road - South Limit	66.0
000504.010	PARK LANE	Highway 20 (RR20) - End	53.0
000505.010	BECKETT CRESCENT	Haist Street - Beckett Crescent	69.0
000505.020	BECKETT CRESCENT	Beckett Crescent - Wellington Court	70.0
000505.030	BECKETT CRESCENT	Wellington Court - Milliner Place	69.0
000505.040	BECKETT CRESCENT	Milliner Place - Darby Lane	67.0
000505.050	BECKETT CRESCENT	Darby Lane - Beckett Crescent	70.0
000506.010	DARBY LANE	Beckett Crescent (506.01) - Beckett Crescent	67.0
000506.020	DARBY LANE	Beckett Crescent (506.02) - Beckett Crescent	71.0
000507.010	GREEN VALE COURT	Forest Hill Crescent - End	60.0
000508.010	BEAMER STREET	Sawmill Road - Twenty Road (RR69)	47.0
000508.020	BEAMER STREET	Twenty Road (RR69) - North Limit	41.0
000509.010	BRONDI'S LANE	Timmsdale Crescent - End	88.0
000511.010	MICHAELA CRESCENT	Welland Road - Quaker Road	74.0
000512.010	TIMBER CREEK CRESCENT	Line Avenue - Timber Creek Crescent	80.0
000512.020	TIMBER CREEK CRESCENT	Timber Creek Crescent - Timber Creek Cres	82.0
000513.010	TIMMSDALE CRESCENT	Highway 20 (RR20) - Timmsdale Crescent	87.0

<u>Section</u>	<u>Name</u>	<u>From-To</u>	<u>PCI</u>
000513.020	TIMMSDALE CRESCENT	Timmsdale Crescent (513.02) - Timmsdale Crescent	87.0
000513.030	TIMMSDALE CRESCENT	Timmsdale Crescent (513.03) - Timmsdale Crescent	88.0
000514.010	MILLINER PLACE	Beckett Crescent - End	66.0
000515.010	WELLINGTON COURT	Beckett Crescent - End	69.0
000600.010	MARLENE STEWART DRIVE	Lookout Street - Buckley Terrace	90.0
000600.020	MARLENE STEWART DRIVE	Buckley Terrace - Philmori Boulevard	90.0
000601.010	BUCKLEY TERRACE	Philmori Boulevard - Joyce Crescent	90.0
000601.020	BUCKLEY TERRACE	Joyce Crescent - Philmori Boulevard	93.0
000601.030	BUCKLEY TERRACE	Philmori Boulevard - Marlene Stewart Drive	90.0
000601.040	BUCKLEY TERRACE	Marlene Stewart Drive - Brewerton Boulevard	89.0
000601.050	BUCKLEY TERRACE	Brewerton Boulevard - Kline Crescent	89.0
000602.010	KLINE CRESCENT	Brewerton Boulevard - Buckley Terrace	88.0
000602.020	KLINE CRESCENT	Buckley Terrace - Abbott Place	88.0
000603.010	BREWERTON BOULEVARD	Lookout Street - Kline Crescent	87.0
000603.020	BREWERTON BOULEVARD	Kline Crescent - Buckley Terrace	87.0
000603.030	BREWERTON BOULEVARD	Buckley Terrace - Abbott Place	87.0
000603.040	BREWERTON BOULEVARD	Abbott Place - Haist Street	87.0
000625.010	MANSFIELD DR	Lampman Drive - Ker Crescent	87.0
000625.020	MANSFIELD DR	Lampman Drive - End	88.0
000626.010	LAMPMAN DR	Mansfield Drive - Cherry Ridge Boulevard	88.0
000626.020	LAMPMAN DR	Cherry Ridge Boulevard - End	88.0
000627.010	STEELE DRIVE	Cherry Ridge Boulevard - Balfour Street	83.0
000630.010	MARTHA COURT	Church Street - End	82.0
000640.010	COOPER COURT	Tanner Drive - End	85.0
000641.010	WILSON CROSSING	Tanner Drive - Tanner Drive	80.0
000642.010	ABBOTT PLACE	Brewerton Boulevard - Abbott Place	89.0
000642.020	ABBOTT PLACE	Abbott Place (642.02) - Kline Crescent	88.0
000642.030	ABBOTT PLACE	Kline Crescent - Abbott Place (642.03)	88.0
000643.010	JOYCE CRESCENT	Buckley Terrace - Philmori Boulevard	90.0
000644.010	BRAYDON WAY	Homestead Boulevard - Emily Court	93.0
000644.020	BRAYDON WAY	Emily Court - Mason Drive	93.0
000645.010	PHILMORI BOULEVARD	Buckley Terrace - Marlene Stewart Drive	90.0
000645.020	PHILMORI BOULEVARD	Joyce Crescent - Marlene Stewart Drive	89.0
000645.030	PHILMORI BOULEVARD	Buckley Terrace - Joyce Crescent	90.0
000645.040	PHILMORI BOULEVARD	Buckley Terrace - End	90.0
000646.010	WELLSPRING WAY	Highway 20 - Meridian Way	85.0
000646.020	WELLSPRING WAY	Meridian Way - Summersides Boulevard	93.0
000648.010	MERIDIAN WAY	Wellspring Way - End	93.0
000648.020	MERIDIAN WAY	Rice Road (RR54) - Wellspring Way	83.0
000649.010	EMILY COURT	Brayden Way - End	93.0
000655.010	ROSEWOOD CRESCENT	Rice Road (RR54) - Rice Road (RR54)	89.0
000656.010	LAMETTI DRIVE	Port Robinson Road - Bergenstien Crescent	87.0
000656.020	LAMETTI DRIVE	Bergenstien Crescent - Marissa Street	96.0
000656.030	LAMETTI DRIVE	Marissa Street - Riley Avenue	96.0
000656.040	LAMETTI DRIVE	Riley Avenue - Bergenstien Crescent	96.0
000656.050	LAMETTI DRIVE	Bergenstein Crescent - Summersides Boulevard	100.0
000657.010	BERGENSTEIN CRESCENT	Lametti Drive - Marissa Street	96.0
000657.020	BERGENSTEIN CRESCENT	Marissa Street - Riley Avenue	96.0
000657.030	BERGENSTEIN CRESCENT	Riley Avenue - Lametti Drive	96.0
000658.010	MARISSA STREET	Lametti Drive - Bergenstein Crescent	96.0
000659.010	RILEY AVENUE	Lametti Drive - Bergenstein Crescent	96.0
000660.010	SUMMERSIDES BOULEVARD	Rice Road (RR54) - Wellspring Way	100.0



Section Rating
Town of Pelham - 2023

May 24, 2023

Sorted by Section

<u>Section</u>	<u>Name</u>	<u>From-To</u>	<u>PCI</u>
000660.020	SUMMERSIDES BOULEVARD	Wellspring Way - Lametti Drive	100.0
000660.030	SUMMERSIDES BOULEVARD	Lametti Drive - Susan Drive	100.0
000660.040	SUMMERSIDES BOULEVARD	Susan Drive - Station Street	100.0

**Appendix B-2 – Detailed 2023 Condition Rating Sorted By Roadway
Name**

<u>Section</u>	<u>Name</u>	<u>From-To</u>	<u>PCI</u>
000642.010	ABBOTT PLACE	Brewerton Boulevard - Abbott Place	89.0
000642.020	ABBOTT PLACE	Abbott Place (642.02) - Kline Crescent	88.0
000642.030	ABBOTT PLACE	Kline Crescent - Abbott Place (642.03)	88.0
000428.010	ALAN CRESCENT	Elizabeth Drive - Elizabeth Drive	76.0
000306.010	ALDER CRESCENT	Balfour Street - Balfour Street	51.0
000303.010	ALSOP AVENUE	Sandra Drive - Cherry Ridge Boulevard	75.0
000481.010	ARBOR CIRCLE	Welland Road - End	93.0
000490.010	BACON LANE	Marylea Street - Line Avenue	56.0
000490.020	BACON LANE	Marylea Street - Pelham Street	80.0
000468.010	BAKER PLACE	Bigelow Crescent - End	58.0
000116.010	BALFOUR STREET	Kilman Road - Sixteen Road	51.0
000116.020	BALFOUR STREET	Metler Road - Kilman Road	52.0
000116.030	BALFOUR STREET	Alder Crescent (S) - Canboro Road	60.0
000116.040	BALFOUR STREET	Welland Road - Canboro Road	56.0
000116.050	BALFOUR STREET	Foss Road - Welland Road	69.0
000116.060	BALFOUR STREET	Sumbler Road - Foss Road	63.0
000116.070	BALFOUR STREET	Chantler Road - Sumbler Road	58.0
000116.080	BALFOUR STREET	River Road - Webber Road (RR29)	42.0
000116.090	BALFOUR STREET	Memorial Drive - Alder Crescent	61.0
000116.095	BALFOUR STREET	Alder Crescent (N) - Alder Crescent (S)	60.0
000116.100	BALFOUR STREET	Memorial Drive - Highway 20 (RR20)	48.0
000116.101	BALFOUR STREET	Balfour Street - Memorial Drive	46.0
000116.110	BALFOUR STREET	Highway 20 (RR20) - Tice Road	62.0
000116.120	BALFOUR STREET	Tice Road - Metler Road	62.0
000116.121	BALFOUR STREET	Balfour Street - Tice Road	67.0
000116.130	BALFOUR STREET	Sixteen Road - Roland Road	47.0
000301.010	BAXTER LANE	Canboro Road - Welland Road	83.0
000508.010	BEAMER STREET	Sawmill Road - Twenty Road (RR69)	47.0
000508.020	BEAMER STREET	Twenty Road (RR69) - North Limit	41.0
000505.010	BECKETT CRESCENT	Haist Street - Beckett Crescent	69.0
000505.020	BECKETT CRESCENT	Beckett Crescent - Wellington Court	70.0
000505.030	BECKETT CRESCENT	Wellington Court - Milliner Place	69.0
000505.040	BECKETT CRESCENT	Milliner Place - Darby Lane	67.0
000505.050	BECKETT CRESCENT	Darby Lane - Beckett Crescent	70.0
000456.010	BEECHNUT COURT	Berkwood Place - End	50.0
000312.010	BEECHWOOD CRESCENT	Kunda Park Boulevard - John Street	79.0
000657.010	BERGENSTEIN CRESCENT	Lametti Drive - Marissa Street	96.0
000657.020	BERGENSTEIN CRESCENT	Marissa Street - Riley Avenue	96.0
000657.030	BERGENSTEIN CRESCENT	Riley Avenue - Lametti Drive	96.0
000452.010	BERKHOUT TERRACE	Berkwood Place - End	87.0
000460.010	BERKWOOD PLACE	Berkhout Terrace - Haist Street	58.0
000460.020	BERKWOOD PLACE	Dogwood Court - Berkhout Terrace	57.0
000460.030	BERKWOOD PLACE	Dogwood Court - D'Everardo Drive	74.0
000460.040	BERKWOOD PLACE	D'Everardo Drive - Beechnut Court	75.0
000460.050	BERKWOOD PLACE	Beechnut Court - Vista Drive	71.0
000460.060	BERKWOOD PLACE	Vista Drive - Kathy Court	71.0
000460.070	BERKWOOD PLACE	Kathy Court - Haist Street	71.0
000463.010	BIGELOW CRESCENT	Haist Street - Baker Place	76.0
000463.020	BIGELOW CRESCENT	Baker Place - Shoalts Drive	86.0
000463.030	BIGELOW CRESCENT	Woodstream Boulevard - Shoalts Drive	81.0
000451.010	BLACKWOOD CRESCENT	Cherry Avenue - Pancake Lane	65.0
000131.010	BRADY STREET	Highway 20 (RR20) - Tice Road	58.0

<u>Section</u>	<u>Name</u>	<u>From-To</u>	<u>PCI</u>
000644.010	BRAYDON WAY	Homestead Boulevard - Emily Court	93.0
000644.020	BRAYDON WAY	Emily Court - Mason Drive	93.0
000603.010	BREWERTON BOULEVARD	Lookout Street - Kline Crescent	87.0
000603.020	BREWERTON BOULEVARD	Kline Crescent - Buckley Terrace	87.0
000603.030	BREWERTON BOULEVARD	Buckley Terrace - Abbott Place	87.0
000603.040	BREWERTON BOULEVARD	Abbott Place - Haist Street	87.0
000410.010	BROAD STREET	Pelham Street - Chestnut Street	80.0
000432.010	BROCK STREET	Petronella Parkway - Pelham Street	86.0
000432.020	BROCK STREET	Petronella Parkway - West Limit	87.0
000509.010	BRONDI'S LANE	Timmsdale Crescent - End	88.0
000480.010	BROOKBANK CRESCENT	Fallingbrook Drive - Fallingbrook Drive	66.0
000487.010	BROOKFIELD COURT	Merritt Road - Steflar Street	67.0
000487.020	BROOKFIELD COURT	Steflar Street - End	68.0
000439.010	BRUCE WOOD	Damude Drive - Oak Lane	65.0
000439.020	BRUCE WOOD	Oak Lane - End	71.0
000601.010	BUCKLEY TERRACE	Philmori Boulevard - Joyce Crescent	90.0
000601.020	BUCKLEY TERRACE	Joyce Crescent - Philmori Boulevard	93.0
000601.030	BUCKLEY TERRACE	Philmori Boulevard - Marlene Stewart Drive	90.0
000601.040	BUCKLEY TERRACE	Marlene Stewart Drive - Brewerton Boulevard	89.0
000601.050	BUCKLEY TERRACE	Brewerton Boulevard - Kline Crescent	89.0
000408.010	BURTON AVENUE	Pelham Street - Giles Crescent	49.0
000420.010	CANBORO ROAD	Church Hill - Highway 20 (RR20)	51.0
000420.020	CANBORO ROAD	Highland Avenue - Church Hill	71.0
000420.030	CANBORO ROAD	Daleview Crescent - Highland Avenue	74.0
000420.040	CANBORO ROAD	Haist Street - Daleview Crescent	79.0
000420.050	CANBORO ROAD	Vinemount Drive - Haist Street	83.0
000420.060	CANBORO ROAD	Oakridge Boulevard - Vinemount Drive	80.0
000420.070	CANBORO ROAD	Effingham Street - Oakridge Boulevard	72.0
000420.080	CANBORO ROAD	Memorial Drive - Effingham Street	62.0
000420.090	CANBORO ROAD	Centre Street - Memorial Drive	69.0
000420.100	CANBORO ROAD	Centre Street - Cream Street	69.0
000420.110	CANBORO ROAD	Sunset Drive - Cream Street	64.0
000420.120	CANBORO ROAD	Balfour Street - Sunset Drive	61.0
000420.130	CANBORO ROAD	Garner Avenue - Balfour Street	58.0
000420.140	CANBORO ROAD	Cherry Ridge Boulevard - Garner Avenue	47.0
000420.150	CANBORO ROAD	Baxter Lane - Cherry Ridge Boulevard	53.0
000420.160	CANBORO ROAD	Maple Street - Baxter Lane	76.0
000420.170	CANBORO ROAD	Welland Road - Maple Street	83.0
000420.180	CANBORO ROAD	Church Street - Welland Road	84.0
000420.190	CANBORO ROAD	Farr Street - Church Street	63.0
000420.200	CANBORO ROAD	Farr Street - Victoria Avenue (RR24)	51.0
000109.010	CENTRE STREET	Sawmill Road - North Limit	70.0
000109.020	CENTRE STREET	Sawmill Road - Roland Road	45.0
000109.022	CENTRE STREET	Roland Road - Roland Road	81.0
000109.023	CENTRE STREET	Roland Road - Sixteen Road	77.0
000109.030	CENTRE STREET	Kilman Road - Sixteen Road	50.0
000109.040	CENTRE STREET	Tice Road - End	47.0
000109.050	CENTRE STREET	Tice Road - Highway 20 (RR20)	54.0
000109.060	CENTRE STREET	Highway 20 (RR20) - North of Memorial Drive	69.0
000109.070	CENTRE STREET	North of Memorial Drive - Memorial Drive	72.0
000109.080	CENTRE STREET	Memorial Drive - Canboro Road	92.0
000109.085	CENTRE STREET	Canboro Road - Welland Road	68.0

<u>Section</u>	<u>Name</u>	<u>From-To</u>	<u>PCI</u>
000109.090	CENTRE STREET	Foss Road - Welland Road	58.0
000109.100	CENTRE STREET	Kilman Road - Metler Road	49.0
000109.110	CENTRE STREET	Foss Road - Sumbler Road	62.0
000212.010	CHANTLER ROAD	Victoria Avenue (RR24) - Church Street	63.0
000212.020	CHANTLER ROAD	Church Street - Church Street	61.0
000212.030	CHANTLER ROAD	Church Street - Balfour Street	68.0
000212.040	CHANTLER ROAD	Balfour Street - Cream Street	63.0
000212.050	CHANTLER ROAD	Cream Street - Cream Street	68.0
000212.060	CHANTLER ROAD	Cream Street - Poth Street	67.0
000212.070	CHANTLER ROAD	Poth Street - Poth Street	69.0
000212.080	CHANTLER ROAD	Poth Street - Effingham Street	61.0
000212.090	CHANTLER ROAD	Effingham Street - Effingham Street	72.0
000212.100	CHANTLER ROAD	Effingham Street - Pihach Street	57.0
000212.110	CHANTLER ROAD	Pihach Street - Murdoch Street	66.0
000449.010	CHERRY AVENUE	Blackwood Crescent - Pancake Lane	73.0
000449.020	CHERRY AVENUE	Cherry Avenue - Valiant Street	84.0
000449.030	CHERRY AVENUE	Valiant Street - Haist Street	72.0
000304.010	CHERRY RIDGE BLVD	Alsop Avenue - Canboro Road	78.0
000304.020	CHERRY RIDGE BLVD	Sandra Drive - Alsop Avenue	67.0
000304.030	CHERRY RIDGE BLVD	Steele Drive - Sandra Drive	92.0
000304.040	CHERRY RIDGE BLVD	Lampman Drive - Steele Drive	88.0
000414.010	CHERRYWOOD AVENUE	Lorimer Street - Station Street	78.0
000411.010	CHESTNUT STREET	Mayfair Avenue - Broad Street	53.0
000411.020	CHESTNUT STREET	Hurricane Road - Mayfair Avenue	75.0
000421.010	CHURCH HILL	Highway 20 (RR20) - Canboro Road	53.0
000421.020	CHURCH HILL	Pelham Street - Canboro Road	66.0
000209.010	CHURCH STREET	Canboro Road - Martha Court	77.0
000209.011	CHURCH STREET	Martha Court - Foss Road	62.0
000209.021	CHURCH STREET	Sumbler Road - Foss Road	60.0
000209.030	CHURCH STREET	Chantler Road - Sumbler Road	72.0
000209.031	CHURCH STREET	Church Street - Chantler Road	54.0
000209.040	CHURCH STREET	River Road - Webber Road (RR29)	48.0
000209.050	CHURCH STREET	River Road - End	52.0
000209.060	CHURCH STREET	Chantler Road - Webber Road (RR29)	70.0
000503.010	CLARE AVENUE	Quaker Road - South Limit	66.0
000430.010	COLLEGE STREET	Pelham Street - Station Street	69.0
000136.010	COMFORT COURT	Metler Road - End	44.0
000435.010	CONCORD STREET	Vinemount Drive - Haist Street	83.0
000435.020	CONCORD STREET	Vinemount Drive - Oakridge Boulevard	79.0
000435.030	CONCORD STREET	Oakridge Boulevard (435.030) - Evelyn Court	77.0
000435.040	CONCORD STREET	Evelyn Court - Oakridge Boulevard	76.0
000640.010	COOPER COURT	Tanner Drive - End	85.0
000113.010	CREAM STREET	Roland Road - Sawmill Road	51.0
000113.020	CREAM STREET	Tice Road - Metler Road	93.0
000113.040	CREAM STREET	Tice Road - Highway 20 (RR20)	49.0
000113.050	CREAM STREET	Memorial Drive - Canboro Road	66.0
000113.060	CREAM STREET	Canboro Road - Welland Road	69.0
000113.070	CREAM STREET	Welland Road - Foss Road	46.0
000113.080	CREAM STREET	Sumbler Road - Chantler Road	60.0
000113.090	CREAM STREET	Chantler Road - Webber Road (RR29)	67.0
000113.100	CREAM STREET	Webber Road (RR29) - River Road	48.0
000113.110	CREAM STREET	Metler Road - Kilman Road	49.0

<u>Section</u>	<u>Name</u>	<u>From-To</u>	<u>PCI</u>
000113.120	CREAM STREET	Kilman Road - Sixteen Road	46.0
000113.130	CREAM STREET	Roland Road - Sixteen Road	49.0
000469.010	CROSS HILL ROAD	Haist Street - Longspur Circle	66.0
000469.020	CROSS HILL ROAD	Longspur Circle - Willowdale Court	75.0
000469.030	CROSS HILL ROAD	Willowdale Court - Parkhill Road	74.0
000474.010	CYNTHIA COURT	Spruceside Crescent - End	83.0
000422.010	DALEVIEW CRESCENT	Canboro Road - Daleview Drive	78.0
000422.020	DALEVIEW CRESCENT	Daleview Drive (422.020) - Daleview Crescent	76.0
000422.030	DALEVIEW CRESCENT	Daleview Crescent - Daleview Drive (422.03)	72.0
000423.010	DALEVIEW DRIVE	Daleview Crescent - Daleview Crescent	82.0
000423.020	DALEVIEW DRIVE	Daleview Crescent - Highland Avenue	82.0
000437.010	DAMUDE DRIVE	Haist Street - Brucewood	61.0
000506.010	DARBY LANE	Beckett Crescent (506.01) - Beckett Crescent	67.0
000506.020	DARBY LANE	Beckett Crescent (506.02) - Beckett Crescent	71.0
000493.010	DEBORAH STREET	Welland Road - Lawrence Lane	53.0
000478.010	DEERPARK CRESCENT	Spruceside Crescent - Nursery Lane	66.0
000459.010	D'EVERARDO DRIVE	Berkwood Place - Trillium Court	80.0
000459.020	D'EVERARDO DRIVE	Trillium Court - Magnolia Court	79.0
000459.030	D'EVERARDO DRIVE	Magnolia Court - Haist Street	59.0
000453.010	DOGWOOD COURT	Berkwood Place - End	65.0
000443.010	DONAHUGH DRIVE	Pelham Street - End	80.0
000495.010	EDWARD AVENUE	Welland Road - Karen Court	81.0
000495.020	EDWARD AVENUE	Karen Court - Lawrence Lane	80.0
000104.010	EFFINGHAM STREET	Oille Street - North Limit	81.0
000104.020	EFFINGHAM STREET	Sawmill Road - Oille Street	85.0
000104.030	EFFINGHAM STREET	Sawmill Road - Wessel Drive	84.0
000104.040	EFFINGHAM STREET	Wessel Drive - Roland Road	85.0
000104.050	EFFINGHAM STREET	Roland Road - Sixteen Road	83.0
000104.060	EFFINGHAM STREET	Sixteen Road - Luffman Drive	73.0
000104.070	EFFINGHAM STREET	Luffman Drive - Kilman Road	76.0
000104.080	EFFINGHAM STREET	Kilman Road - Metler Road	67.0
000104.090	EFFINGHAM STREET	Metler Road - Moore Drive	65.0
000104.100	EFFINGHAM STREET	Moore Drive - Tice Road	55.0
000104.110	EFFINGHAM STREET	Tice Road - Highway 20 (RR20)	93.0
000104.120	EFFINGHAM STREET	Highway 20 (RR20) - Canboro Road	70.0
000104.130	EFFINGHAM STREET	Canboro Road - Pancake Lane	60.0
000104.140	EFFINGHAM STREET	Pancake Lane - Welland Road	53.0
000104.150	EFFINGHAM STREET	Welland Road - Foss Road	57.0
000104.160	EFFINGHAM STREET	Foss Road - Sumbler Road	54.0
000104.170	EFFINGHAM STREET	Sumbler Road - Chantler Road	47.0
000104.180	EFFINGHAM STREET	Chantler Road - Webber Road (RR29)	57.0
000427.010	ELIZABETH DRIVE	Alan Crescent - Pelham Street	87.0
000427.020	ELIZABETH DRIVE	Alan Crescent (427.020) - Alan Crescent	81.0
000427.030	ELIZABETH DRIVE	Highland Avenue - Alan Crescent	84.0
000409.010	ELM AVENUE	Pelham Street - Giles Crescent	55.0
000649.010	EMILY COURT	Brayden Way - End	93.0
000431.010	EMMETT STREET	Pelham Street - Station Street	73.0
000309.010	EVELYN COURT	Concord Street - End	77.0
000479.010	FALLINGBROOK DRIVE	Spruceside Crescent (479.01) - Brookbank Crescent	79.0
000479.020	FALLINGBROOK DRIVE	Brookbank Crescent - Brookbank Crescent	62.0
000479.030	FALLINGBROOK DRIVE	Brookbank Crescent - Spruceside Crescent	62.0
000208.010	FARR STREET	Foss Road - Canboro Road	51.0

<u>Section</u>	<u>Name</u>	<u>From-To</u>	<u>PCI</u>
000208.020	FARR STREET	River Road - Webber Road (RR29)	51.0
000477.010	FERN GATE	Nursery Lane - Welland Road	56.0
000466.010	FOREST HILL CRESCENT	Woodstream Boulevard (466.010) - Whitehall Gate	77.0
000466.020	FOREST HILL CRESCENT	Whitehall Gate - Greenvale Court	70.0
000466.030	FOREST HILL CRESCENT	Greenvale Court - Woodstream Boulevard	66.0
000207.010	FOSS ROAD	Victoria Avenue (RR24) - Farr Street	90.0
000207.020	FOSS ROAD	Farr Street - Church Street	90.0
000207.030	FOSS ROAD	Church Street - Church Street	58.0
000207.040	FOSS ROAD	Church Street - Balfour Street	47.0
000207.050	FOSS ROAD	Balfour Street (207.05) - Balfour Street	70.0
000207.060	FOSS ROAD	Balfour Street (207.06) - Cream Street	67.0
000207.070	FOSS ROAD	Cream Street - Cream Street	68.0
000207.080	FOSS ROAD	Cream Street - Centre Street	58.0
000207.090	FOSS ROAD	Haist Street - 300m East of Haist	55.0
000207.091	FOSS ROAD	Centre Street (207.091) - Centre Street	63.0
000207.100	FOSS ROAD	Centre Street (207.100) - Poth Street	69.0
000207.110	FOSS ROAD	Poth Street - Effingham Street	67.0
000207.120	FOSS ROAD	Effingham Street - Effingham Street	63.0
000207.130	FOSS ROAD	Effingham Street - Haist Street	58.0
000207.140	FOSS ROAD	300m East of Haist - Pelham Boundary	54.0
000305.010	GARNER AVENUE	Canboro Road - Welland Road	71.0
000407.010	GILES CRESCENT	Burton Avenue - Elm Avenue	73.0
000407.020	GILES CRESCENT	Linden Avenue - Burton Avenue	62.0
000507.010	GREEN VALE COURT	Forest Hill Crescent - End	60.0
000436.010	HAIST COURT	Haist Street - End	60.0
000124.010	HAIST STREET	Metler Road - End	51.0
000124.020	HAIST STREET	Metler Road - Overholt Road	54.0
000124.030	HAIST STREET	Overholt Road - Brewerton Boulevard	44.0
000124.040	HAIST STREET	Brewerton Boulevard - Highway 20 (RR20)	80.0
000124.050	HAIST STREET	Highway 20 (RR20) - Canboro Road	75.0
000124.060	HAIST STREET	Canboro Road - Strathcona Drive	77.0
000124.070	HAIST STREET	Strathcona Drive - Strathcona Drive	78.0
000124.090	HAIST STREET	Concord Street - Haist Court	78.0
000124.100	HAIST STREET	Haist Court - Damude Drive	78.0
000124.110	HAIST STREET	Damude Drive - Cherry Avenue	78.0
000124.120	HAIST STREET	Cherry Avenue - Orchard Place	79.0
000124.130	HAIST STREET	Orchard Place - Pancake Lane	77.0
000124.140	HAIST STREET	Pancake Lane (124.140) - Pancake Lane	78.0
000124.150	HAIST STREET	Pancake Lane (124.150) - Bigelow Crescent	79.0
000124.160	HAIST STREET	Bigelow Crescent - Berkwood Place	79.0
000124.170	HAIST STREET	Berkwood Place - D'Everardo Drive	78.0
000124.180	HAIST STREET	D'Everardo Drive - Cross Hill Road	79.0
000124.190	HAIST STREET	Cross Hill Road - Berkwood Place	78.0
000124.200	HAIST STREET	Berkwood Place - Rolling Meadows Boulevard	79.0
000124.210	HAIST STREET	Rolling Meadows Boulevard - Nursery Lane	79.0
000124.220	HAIST STREET	Nursery Lane - Welland Road	75.0
000124.230	HAIST STREET	Welland Road - Kevin Drive	70.0
000124.240	HAIST STREET	Kevin Drive - Quaker Road	69.0
000124.250	HAIST STREET	Quaker Road - Beckett Crescent	65.0
000124.260	HAIST STREET	Beckett Crescent - Foss Road	49.0
000126.010	HANSLER STREET	Metler Road - Overholt Road	75.0
000126.020	HANSLER STREET	Metler Road - North Limit	76.0

<u>Section</u>	<u>Name</u>	<u>From-To</u>	<u>PCI</u>
000426.010	HIGHLAND AVENUE	Canboro Road - Daleview Drive	88.0
000426.020	HIGHLAND AVENUE	Daleview Drive - Fonthill Cemetery	88.0
000417.010	HILLCREST PLACE	Highway 20 (RR20) - End	77.0
000324.010	HOMESTEAD BOULEVARD	Pelham Street - Tanner Drive	80.0
000485.010	HUNTER'S COURT	Welland Road - End	79.0
000404.010	HURRICANE ROAD	Pelham Street - Chestnut Street	82.0
000404.020	HURRICANE ROAD	Chestnut Street - Lorimer Street	58.0
000404.030	HURRICANE ROAD	Lorimer Street - Station Street	79.0
000404.040	HURRICANE ROAD	Station Street - Parkdale Crescent	66.0
000404.050	HURRICANE ROAD	Parkdale Crescent - Parkdale Crescent	69.0
000404.060	HURRICANE ROAD	Parkdale Crescent - Scottdale Court	67.0
000404.070	HURRICANE ROAD	Scottdale Court - Stonegate Place	64.0
000404.080	HURRICANE ROAD	Stonegate Place - Highway 20 (RR20)	58.0
000404.090	HURRICANE ROAD	Rice Road (RR54) - East Limit	75.0
000448.010	JOHN STREET	Pelham Street - Stella Street	82.0
000448.020	JOHN STREET	Stella Street - Beechwood Crescent	71.0
000448.030	JOHN STREET	Beechwood Crescent - End	71.0
000643.010	JOYCE CRESCENT	Buckley Terrace - Philmori Boulevard	90.0
000496.010	KAREN COURT	Edward Avenue - End	78.0
000457.010	KATHY COURT	Kathy Court - Berkwood Place	75.0
000457.020	KATHY COURT	Kathy Court (457.020) - End	60.0
000457.030	KATHY COURT	Kathy Court (457.030) - End	60.0
000302.010	KER CRESCENT	Sandra Drive - End	81.0
000302.020	KER CRESCENT	Sandra Drive (302.02) - Mansfield Drive	77.0
000302.030	KER CRESCENT	Sandra Drive (302.03) - Mansfield Drive	77.0
000501.010	KEVIN DRIVE	Haist Street - Sherri-Lee Crescent	91.0
000501.020	KEVIN DRIVE	Sherri-Lee Crescent - Quaker Road	59.0
000122.010	KILMAN ROAD	Victoria Avenue (RR24) - McGlashan Street	52.0
000122.020	KILMAN ROAD	McGlashan Street - Maple Street	50.0
000122.030	KILMAN ROAD	Maple Street - Balfour Street	58.0
000122.040	KILMAN ROAD	Balfour Street - Balfour Street	55.0
000122.050	KILMAN ROAD	Balfour Street - Cream Street	53.0
000122.060	KILMAN ROAD	Cream Street - Centre Street	54.0
000122.070	KILMAN ROAD	Centre Street (122.07) - Centre Street	59.0
000122.080	KILMAN ROAD	Centre Street (122.08) - Effingham Street	52.0
000135.010	KIMBERLEY COURT	Sixteen Road - End	54.0
000320.010	KINSMAN COURT	Chestnut Street - End	83.0
000602.010	KLINE CRESCENT	Brewerton Boulevard - Buckley Terrace	88.0
000602.020	KLINE CRESCENT	Buckley Terrace - Abbott Place	88.0
000311.010	KUNDA PARK BOULEVARD	Stella Street - Merritt Road	76.0
000311.020	KUNDA PARK BOULEVARD	Beechwood Crescent - Kunda Park Boulevard	79.0
000311.030	KUNDA PARK BOULEVARD	Beechwood Crescent - End	81.0
000656.010	LAMETTI DRIVE	Port Robinson Road - Bergenstien Crescent	87.0
000656.020	LAMETTI DRIVE	Bergenstien Crescent - Marissa Street	96.0
000656.030	LAMETTI DRIVE	Marissa Street - Riley Avenue	96.0
000656.040	LAMETTI DRIVE	Riley Avenue - Bergenstien Crescent	96.0
000656.050	LAMETTI DRIVE	Bergenstein Crescent - Summersides Boulevard	100.0
000626.010	LAMPMAN DR	Mansfield Drive - Cherry Ridge Boulevard	88.0
000626.020	LAMPMAN DR	Cherry Ridge Boulevard - End	88.0
000494.010	LAWRENCE LANE	Edward Avenue - Deborah Street	63.0
000401.010	LESLIE PLACE	Station Street - End	82.0
000406.010	LINDEN AVENUE	Pelham Street - Giles Crescent	72.0

<u>Section</u>	<u>Name</u>	<u>From-To</u>	<u>PCI</u>
000491.010	LINE AVENUE	Merritt Road - Steflar Street	79.0
000491.020	LINE AVENUE	Steflar Street - Bacon Lane	73.0
000491.030	LINE AVENUE	Bacon Lane - Saddler Street	71.0
000491.040	LINE AVENUE	Saddler Street - Quaker Road	72.0
000470.010	LONGSPUR CIRCLE	Cross Hill Road - End	63.0
000403.010	LORIMER STREET	Hurricane Road - Station Street	82.0
000403.020	LORIMER STREET	Hurricane Road - Cherrywood Avenue	68.0
000403.030	LORIMER STREET	Cherrywood Avenue - Mayfair Avenue	67.0
000403.040	LORIMER STREET	Mayfair Avenue - Lyndhurst Avenue	77.0
000403.050	LORIMER STREET	Lyndhurst Avenue - End	72.0
000102.010	LOUTH TOWNLINE ROAD	Pelham Road - End	49.0
000121.010	LUFFMAN DRIVE	Sulphur Spring Drive - Orchard Hill Road	44.0
000413.010	LYNDHURST AVENUE	Lorimer Street - Station Street	74.0
000455.010	MAGNOLIA COURT	D'Everardo Drive - End	57.0
000625.010	MANSFIELD DR	Lampman Drive - Ker Crescent	87.0
000625.020	MANSFIELD DR	Lampman Drive - End	88.0
000107.010	MAPLE STREET	Sawmill Road - Twenty Road (RR69)	47.0
000107.020	MAPLE STREET	Roland Road - Sawmill Road	79.0
000107.030	MAPLE STREET	Kilman Road - Sixteen Road	47.0
000107.040	MAPLE STREET	Metler Road - Kilman Road	46.0
000107.050	MAPLE STREET	Tice Road - Metler Road	68.0
000107.060	MAPLE STREET	Highway 20 (RR20) - Tice Road	46.0
000107.070	MAPLE STREET	Memorial Drive - Highway 20 (RR20)	72.0
000107.080	MAPLE STREET	Sandra Drive - Memorial Drive	70.0
000107.090	MAPLE STREET	Canboro Road - Sandra Drive	62.0
000107.100	MAPLE STREET	Sixteen Road - Roland Road	78.0
000658.010	MARISSA STREET	Lametti Drive - Bergenstein Crescent	96.0
000600.010	MARLENE STEWART DRIVE	Lookout Street - Buckley Terrace	90.0
000600.020	MARLENE STEWART DRIVE	Buckley Terrace - Philmori Boulevard	90.0
000630.010	MARTHA COURT	Church Street - End	82.0
000489.010	MARYLEA STREET	Steflar Street - Bacon Lane	69.0
000323.010	MASON DRIVE	Saddler Street - Brayden Way	87.0
000499.010	MAUREEN COURT	Welland Road - End	93.0
000412.010	MAYFAIR AVENUE	Lorimer Street - Chestnut Street	79.0
000120.010	McGLASHAN STREET	Kilman Road - Sixteen Road	52.0
000484.010	MEADOWBROOK LANE	Woodside Square - Woodside Square	77.0
000462.010	MEADOWVALE DRIVE	Rolling Meadows Boulevard - Rolling Meadows Boulevard	67.0
000201.010	MEMORIAL DRIVE	Maple Street - Balfour Street	63.0
000201.011	MEMORIAL DRIVE	Balfour Street (201.011) - Balfour Street	63.0
000201.020	MEMORIAL DRIVE	Balfour Street (201.02) - Sunset Drive	57.0
000201.030	MEMORIAL DRIVE	Sunset Drive - Cream Street	51.0
000201.040	MEMORIAL DRIVE	Centre Street - Canboro Road	65.0
000201.050	MEMORIAL DRIVE	Cream Street - Centre Street	59.0
000201.060	MEMORIAL DRIVE	Centre Street (201.06) - Centre Street	58.0
000648.010	MERIDIAN WAY	Wellspring Way - End	93.0
000648.020	MERIDIAN WAY	Rice Road (RR54) - Wellspring Way	83.0
000486.010	MERRITT ROAD	Pelham Street - Brookfield Court	65.0
000486.020	MERRITT ROAD	Brookfield Court - Kunda Park Boulevard	69.0
000486.030	MERRITT ROAD	Kunda Park Boulevard - Line Avenue	75.0
000486.040	MERRITT ROAD	Line Avenue - Rice Road (RR54)	48.0
000123.010	METLER ROAD	Victoria Avenue (RR24) - Maple Street	48.0
000123.020	METLER ROAD	Maple Street (123.02) - Maple Street	68.0

<u>Section</u>	<u>Name</u>	<u>From-To</u>	<u>PCI</u>
000123.030	METLER ROAD	Maple Street (123.03) - Comfort Court	50.0
000123.040	METLER ROAD	Comfort Court - Balfour Street	64.0
000123.050	METLER ROAD	Balfour Street (123.05) - Balfour Street	67.0
000123.060	METLER ROAD	Balfour Street (123.06) - Cream Street	65.0
000123.070	METLER ROAD	Cream Street - Cream Street	78.0
000123.080	METLER ROAD	Cream Street - Centre Street	67.0
000123.090	METLER ROAD	Centre Street - Effingham Street	74.0
000123.100	METLER ROAD	Effingham Street - Haist Street	81.0
000123.110	METLER ROAD	Haist Street - Hansler Street	85.0
000511.010	MICHAELA CRESCENT	Welland Road - Quaker Road	74.0
000473.010	MILLBRIDGE CRESCENT	Parkhill Road - Spruceside Crescent	64.0
000473.020	MILLBRIDGE CRESCENT	Parkhill Road - Woodstream Boulevard	70.0
000482.010	MILLBURN DRIVE	Spruceside Crescent - Welland Road	93.0
000514.010	MILLINER PLACE	Beckett Crescent - End	66.0
000128.010	MOORE DRIVE	Effingham Street - Tice Road	40.0
000424.010	MOOTE LANE	Daleview Drive - Strathcona Drive	78.0
000108.010	MOYER STREET	Sawmill Road - North Limit	53.0
000214.010	MURDOCH STREET	Webber Road (RR29) - Chantler Road	54.0
000497.010	MUSSARI COURT	Welland Road - End	53.0
000475.010	NURSERY LANE	Haist Street - Fern Gate	64.0
000475.020	NURSERY LANE	Fern Gate - Deerpark Crescent	84.0
000475.030	NURSERY LANE	Deerpark Crescent - Spruceside Crescent	77.0
000440.010	OAK LANE	Brucewood - End	68.0
000308.010	OAKRIDGE BOULEVARD	Canboro Road - Concord Street	79.0
000308.020	OAKRIDGE BOULEVARD	Concord Street - Concord Street	79.0
000101.010	OILLE STREET	Wessel Drive - Effingham Street	51.0
000101.030	OILLE STREET	Effingham Street - End	50.0
000441.010	ORCHARD PLACE	Haist Street - End	59.0
000127.010	OVERHOLT ROAD	Haist Street - Hansler Street	48.0
000127.020	OVERHOLT ROAD	Hansler Street - Pelham Street	73.0
000203.010	PANCAKE LANE	Effingham Street - Blackwood Crescent	72.0
000203.020	PANCAKE LANE	Blackwood Crescent - Cherry Avenue	73.0
000203.030	PANCAKE LANE	Cherry Avenue - Valiant Street	81.0
000203.040	PANCAKE LANE	Valiant Street - Haist Street	71.0
000203.050	PANCAKE LANE	Haist Street - Shoalts Drive	54.0
000203.051	PANCAKE LANE	Shoalts Drive - Pickwick Place	61.0
000203.060	PANCAKE LANE	Pickwick Place - Woodstream Boulevard	59.0
000203.070	PANCAKE LANE	Woodstream Boulevard - Pelham Street	61.0
000504.010	PARK LANE	Highway 20 (RR20) - End	53.0
000132.010	PARK STREET	Highway 20 (RR20) - End	58.0
000405.010	PARKDALE CRESENT	Hurricane Road - Hurricane Road	60.0
000472.010	PARKHILL ROAD	Cross Hill Road - Millbridge Crescent	70.0
000472.020	PARKHILL ROAD	Cross Hill Road - End	57.0
000416.010	PEACHTREE PARK	Peachtree Park (416.01) - Peachtree Park	80.0
000416.020	PEACHTREE PARK	Highway 20 (RR20) - Peachtree Park	80.0
000129.010	PELHAM STREET	Overholt Road - North Limit	67.0
000129.020	PELHAM STREET	Overholt Road - Shorthill Place	63.0
000129.030	PELHAM STREET	Shorthill Place - Hurricane Road	93.0
000129.040	PELHAM STREET	Hurricane Road - Linden Avenue	93.0
000129.050	PELHAM STREET	Linden Avenue - Burton Avenue	93.0
000129.060	PELHAM STREET	Burton Avenue - Elm Avenue	93.0
000129.070	PELHAM STREET	Broad Street - Highway 20 (RR20)	78.0

<u>Section</u>	<u>Name</u>	<u>From-To</u>	<u>PCI</u>
000129.080	PELHAM STREET	Highway 20 (RR20) - Pelham Town Square	75.0
000129.090	PELHAM STREET	Pelham Town Square - Church Hill	80.0
000129.100	PELHAM STREET	Church Hill - College Street	80.0
000129.110	PELHAM STREET	College Street - Elizabeth Drive	93.0
000129.120	PELHAM STREET	Elizabeth Drive - Emmett Street	93.0
000129.130	PELHAM STREET	Emmett Street - Brock Street	93.0
000129.140	PELHAM STREET	Brock Street - Donahugh Drive	93.0
000129.150	PELHAM STREET	Donahugh Drive - Shaldan Lane	93.0
000129.160	PELHAM STREET	Shaldan Lane - Vera Street	93.0
000129.170	PELHAM STREET	Vera Street - Pancake Lane	93.0
000129.180	PELHAM STREET	Pancake Lane - Merritt Road	93.0
000129.190	PELHAM STREET	Merritt Road - Bacon Lane	100.0
000129.200	PELHAM STREET	Spruceside Crescent (129.20) - Spruceside Crescent	100.0
000129.210	PELHAM STREET	Spruceside Crescent (129.21) - Homestead Boulevard	65.0
000129.220	PELHAM STREET	Homestead Boulevard - Quaker Road	65.0
000129.230	PELHAM STREET	Quaker Road - South Limit	52.0
000429.010	PELHAM TOWN SQUARE	Pelham Street - Pelham Town Square	81.0
000429.020	PELHAM TOWN SQUARE	Pelham Town Square - Private Access	76.0
000429.030	PELHAM TOWN SQUARE	Pelham Town Square - Station Street	73.0
000433.010	PETRONELLA PARKWAY	Brock Street - End	72.0
000645.010	PHILMORI BOULEVARD	Buckley Terrace - Marlene Stewart Drive	90.0
000645.020	PHILMORI BOULEVARD	Joyce Crescent - Marlene Stewart Drive	89.0
000645.030	PHILMORI BOULEVARD	Buckley Terrace - Joyce Crescent	90.0
000645.040	PHILMORI BOULEVARD	Buckley Terrace - End	90.0
000202.01	PICKWICK PLACE	Pancake Lane - End	66.0
000213.010	PIHACH STREET	Webber Road (RR29) - Chantler Road	47.0
000418.010	PINECREST COURT	Spencer Lane - Highway 20 (RR20)	84.0
000418.020	PINECREST COURT	Spencer Lane - End	76.0
000204.010	PORT ROBINSON ROAD	Pelham Street - Station Street	77.0
000204.020	PORT ROBINSON ROAD	Station Street - Lametti Drive	100.0
000204.025	PORT ROBINSON ROAD	Lametti Drive - Rice Road (RR54)	100.0
000204.030	PORT ROBINSON ROAD	Rice Road (RR54) - East Limit	92.0
000210.010	POTH STREET	Sumbler Road - Foss Road	65.0
000210.020	POTH STREET	Sumbler Road - Chantler Road	51.0
000210.030	POTH STREET	Chantler Road - Webber Road (RR29)	57.0
000500.010	QUAKER ROAD	Haist Street - Kevin Drive	69.0
000500.020	QUAKER ROAD	Kevin Drive - Michaela Crescent	68.0
000500.030	QUAKER ROAD	Michaela Crescent - Welland Road	68.0
000500.040	QUAKER ROAD	Line Avenue - Pelham Street	58.0
000500.050	QUAKER ROAD	Line Avenue - East Limit	66.0
000327.010	RHODES COURT	Rolling Meadows Boulevard - Welland Road	78.0
000327.020	RHODES COURT	Rolling Meadows Boulevard - End	76.0
000205.010	RICE ROAD (RR54)	Highway 20 (RR20) - North Limit	59.0
000659.010	RILEY AVENUE	Lametti Drive - Bergenstein Crescent	96.0
000216.010	RIVER ROAD	Victoria Avenue (RR24) - Farr Street	66.0
000216.020	RIVER ROAD	Farr Street - Church Street	60.0
000216.030	RIVER ROAD	Cream Street - 1400m East of Cream Street	57.0
000216.040	RIVER ROAD	Effingham Street - Pelham Boundary	62.0
000216.050	RIVER ROAD	Church Street - Balfour Street	65.0
000216.060	RIVER ROAD	Balfour Street - Cream Street	67.0
000114.010	ROLAND ROAD	West Limit - Maple Street	61.0
000114.020	ROLAND ROAD	Maple Street - Balfour Street	61.0

<u>Section</u>	<u>Name</u>	<u>From-To</u>	<u>PCI</u>
000114.030	ROLAND ROAD	Balfour Street - Cream Street	61.0
000114.040	ROLAND ROAD	Cream Street - Centre Street	61.0
000114.050	ROLAND ROAD	Centre Street - Effingham Street	44.0
000114.060	ROLAND ROAD	Effingham Street - Sulphur Spring Drive	54.0
000114.070	ROLAND ROAD	Sulphur Spring Drive - Sulphur Spring Drive	67.0
000114.080	ROLAND ROAD	Sulphur Spring Drive - East Limit	57.0
000461.010	ROLLING MEADOWS BOULEVARD	Meadowvale Drive - Haist Street	67.0
000461.020	ROLLING MEADOWS BOULEVARD	Vista Drive (461.02) - Meadowvale Drive	71.0
000461.030	ROLLING MEADOWS BOULEVARD	Vista Drive (461.03) - Meadowvale Drive	70.0
000461.040	ROLLING MEADOWS BOULEVARD	Meadowvale Drive - Rhodes Court	70.0
000655.010	ROSEWOOD CRESCENT	Rice Road (RR54) - Rice Road (RR54)	89.0
000321.010	SADDLER STREET	Tanner Drive - Mason Drive	80.0
000321.020	SADDLER STREET	Mason Drive - Line Avenue	82.0
000300.010	SANDRA DRIVE	Maple Street - Ker Crescent	73.0
000300.020	SANDRA DRIVE	Ker Crescent (300.02) - Alsop Avenue	72.0
000300.030	SANDRA DRIVE	Alsop Avenue - Ker Crescent (300.03)	75.0
000300.040	SANDRA DRIVE	Ker Crescent - Cherry Ridge Boulevard	77.0
000134.010	SAWMILL ROAD	Twenty Road (RR69) - Beamer Street	57.0
000134.020	SAWMILL ROAD	Beamer Street - Maple Street	66.0
000134.030	SAWMILL ROAD	Maple Street (134.03) - Maple Street	68.0
000134.040	SAWMILL ROAD	Maple Street (134.04) - Moyer Street	51.0
000134.050	SAWMILL ROAD	Moyer Street - Cream Street	47.0
000134.060	SAWMILL ROAD	Cream Street - Centre Street	51.0
000134.070	SAWMILL ROAD	Centre Street - Wessel Drive	49.0
000134.080	SAWMILL ROAD	Wessel Drive - Effingham Street	56.0
000402.010	SCOTTDAL COURT	Hurricane Road - End	71.0
000444.010	SHALDAN LANE	Pelham Street - End	86.0
000502.010	SHERRI-LEE CRESCENT	Kevin Drive - End	87.0
000464.010	SHOALTS DRIVE	Pancake Lane - Bigelow Crescent	76.0
000400.010	SHORTHILL PLACE	Station Street - Pelham Street	80.0
000118.010	SIXTEEN ROAD	Effingham Street - End	46.0
000118.020	SIXTEEN ROAD	Centre Street - Effingham Street	60.0
000118.030	SIXTEEN ROAD	Cream Street - Centre Street	61.0
000118.040	SIXTEEN ROAD	Balfour Street - Cream Street	69.0
000118.050	SIXTEEN ROAD	Maple Street - Balfour Street	70.0
000118.060	SIXTEEN ROAD	McGlashan Street - Kimberley Court	62.0
000118.070	SIXTEEN ROAD	Victoria Avenue (RR24) - McGlashan Street	63.0
000118.080	SIXTEEN ROAD	Kimberley Court - Maple Street	62.0
000419.010	SPENCER LANE	Pinecrest Court - End	42.0
000476.010	SPRUCESIDE CRESCENT	Fallingbrook Drive - Pelham Street	81.0
000476.020	SPRUCESIDE CRESCENT	Cynthia Court - Fallingbrook Drive	81.0
000476.030	SPRUCESIDE CRESCENT	Woodstream Boulevard - Cynthia Court	81.0
000476.040	SPRUCESIDE CRESCENT	Woodstream Boulevard - Millbridge Crescent	82.0
000476.050	SPRUCESIDE CRESCENT	Millbridge Crescent - Nursery Lane	82.0
000476.060	SPRUCESIDE CRESCENT	Nursery Lane - Deerpark Crescent	82.0
000476.070	SPRUCESIDE CRESCENT	Deerpark Crescent - Millburn Drive	80.0
000476.080	SPRUCESIDE CRESCENT	Millburn Drive - Fallingbrook Drive	81.0
000476.090	SPRUCESIDE CRESCENT	Fallingbrook Drive - Pelham Street	78.0
000492.010	STAINES STREET	Welland Road - End	46.0
000415.010	STATION STREET	Shorthill Place - End	83.0
000415.011	STATION STREET	Shorthill Place - Leslie Place	80.0
000415.012	STATION STREET	Leslie Place - Lorimer Street	75.0

<u>Section</u>	<u>Name</u>	<u>From-To</u>	<u>PCI</u>
000415.013	STATION STREET	Lorimer Street - Hurricane Road	69.0
000415.014	STATION STREET	Hurricane Road - Cherrywood Avenue	72.0
000415.015	STATION STREET	Cherrywood Avenue - Lyndhurst Avenue	62.0
000415.020	STATION STREET	Lyndhurst Avenue - Highway 20 (RR20)	82.0
000415.030	STATION STREET	Highway 20 (RR20) - Summersides Boulevard	66.0
000415.031	STATION STREET	Summersides Boulevard - College Street	66.0
000415.032	STATION STREET	College Street - Emmett Street	69.0
000415.040	STATION STREET	Emmett Street - Port Robinson Road	71.0
000627.010	STEELE DRIVE	Cherry Ridge Boulevard - Balfour Street	83.0
000488.010	STEFAR STREET	Brookfield Court - Marylea Street	80.0
000488.020	STEFAR STREET	Marylea Street - Line Avenue	77.0
000314.010	STELLA STREET	Vera Street - End	77.0
000314.020	STELLA STREET	Vera Street - John Street	75.0
000314.030	STELLA STREET	John Street - Kunda Park Boulevard	71.0
000326.010	STONEGATE PLACE	Hurricane Road - End	67.0
000425.010	STRATHCONA DRIVE North	Haist Street (425.01) - Strathcona Drive South/Moote Lane	68.0
000425.020	STRATHCONA DRIVE SOUTH	Haist Street (425.02) - Strathcona Drive North/Moote Lane	68.0
000117.010	SULPHUR SPRING DRIVE	Effingham Street - Sulphur Spring Drive	46.0
000117.015	SULPHUR SPRING DRIVE	Orchard Hill Road - Luffman Drive	42.0
000117.020	SULPHUR SPRING DRIVE	Roland Road - Orchard Hill Road	42.0
000211.010	SUMBLER ROAD	West Limit - Church Street	58.0
000211.020	SUMBLER ROAD	Church Street - Balfour Street	53.0
000211.025	SUMBLER ROAD	Balfour Street - Balfour Street	68.0
000211.030	SUMBLER ROAD	Balfour Street - Cream Street	61.0
000211.040	SUMBLER ROAD	Cream Street - Centre Street	70.0
000211.050	SUMBLER ROAD	Centre Street - Poth Street	64.0
000211.055	SUMBLER ROAD	Poth Street (211.055) - Poth Street	70.0
000211.060	SUMBLER ROAD	Poth Street (211.06) - Effingham Street	64.0
000211.065	SUMBLER ROAD	Effingham Street (211.065) - Effingham Street	72.0
000211.080	SUMBLER ROAD	Effingham Street (211.08) - Pelham Boundary	68.0
000660.010	SUMMERSIDES BOULEVARD	Rice Road (RR54) - Wellspring Way	100.0
000660.020	SUMMERSIDES BOULEVARD	Wellspring Way - Lametti Drive	100.0
000660.030	SUMMERSIDES BOULEVARD	Lametti Drive - Susan Drive	100.0
000660.040	SUMMERSIDES BOULEVARD	Susan Drive - Station Street	100.0
000307.010	SUNSET DRIVE	Memorial Drive - Canboro Road	62.0
000322.010	TANNER DRIVE	Homestead Boulevard - Saddler Street	80.0
000322.020	TANNER DRIVE	Saddler Street - Cooper Court	81.0
000322.030	TANNER DRIVE	Cooper Court - Wilson Crossing	82.0
000322.040	TANNER DRIVE	Wilson Crossing (322.04) - Wilson Crossing	83.0
000322.050	TANNER DRIVE	Wilson Crossing (322.05) - End	88.0
000438.010	TERRACE HEIGHTS COURT	Damude Drive - Terrace Heights Court	60.0
000438.020	TERRACE HEIGHTS COURT	Terrace Heights Court (438.02) - Terrace Heights Court	47.0
000438.030	TERRACE HEIGHTS COURT	Terrace Heights Court (438.03) - End	47.0
000438.040	TERRACE HEIGHTS COURT	Terrace Heights Court (438.04) - Terrace Heights Court	62.0
000130.010	TICE ROAD	Victoria Avenue (RR24) - Brady Street	58.0
000130.015	TICE ROAD	Brady Street - Maple Street	56.0
000130.020	TICE ROAD	Balfour Street - Cream Street	66.0
000130.025	TICE ROAD	Cream Street (130.025) - Cream Street	69.0
000130.030	TICE ROAD	Centre Street - Moore Drive	59.0
000130.040	TICE ROAD	Effingham Street - Lookout Street	50.0
000130.050	TICE ROAD	Maple Street (130.05) - Maple Street	69.0
000130.060	TICE ROAD	Maple Street (130.06) - Balfour Street	65.0

<u>Section</u>	<u>Name</u>	<u>From-To</u>	<u>PCI</u>
000130.070	TICE ROAD	Cream Street (130.07) - Centre Street	64.0
000130.075	TICE ROAD	Centre Street - Centre Street	76.0
000130.080	TICE ROAD	Moore Drive - Effingham Street	73.0
000512.010	TIMBER CREEK CRESCENT	Line Avenue - Timber Creek Crescent	80.0
000512.020	TIMBER CREEK CRESCENT	Timber Creek Crescent - Timber Creek Cres	82.0
000513.010	TIMMSDALE CRESCENT	Highway 20 (RR20) - Timmsdale Crescent	87.0
000513.020	TIMMSDALE CRESCENT	Timmsdale Crescent (513.02) - Timmsdale Crescent	87.0
000513.030	TIMMSDALE CRESCENT	Timmsdale Crescent (513.03) - Timmsdale Crescent	88.0
000498.010	TOWNSEND CIRCLE	Welland Road - End	92.0
000454.010	TRILLIUM COURT	D'Everardo Drive - End	57.0
000450.010	VALIANT STREET	Cherry Avenue - Pancake Lane	63.0
000445.010	VALLEYVIEW COURT	Pelham Street - End	48.0
000446.010	VERA STREET	Pelham Street - Stella Street	74.0
000434.010	VINEMOUNT DRIVE	Concord Street - Canboro Road	82.0
000458.010	VISTA DRIVE	Berkwood Place - Rolling Meadows Boulevard	53.0
000206.010	WELLAND ROAD	Canboro Road - Baxter Lane	75.0
000206.020	WELLAND ROAD	Baxter Lane - Garner Avenue	50.0
000206.030	WELLAND ROAD	Garner Avenue - Balfour Street	69.0
000206.035	WELLAND ROAD	Balfour Street (206.035) - Balfour Street	68.0
000206.040	WELLAND ROAD	Balfour Street (206.04) - Cream Street	60.0
000206.045	WELLAND ROAD	Cream Street (206.045) - Cream Street	75.0
000206.050	WELLAND ROAD	Cream Street (206.050) - Centre Street	70.0
000206.055	WELLAND ROAD	Centre Street (206.055) - Centre Street	77.0
000206.060	WELLAND ROAD	Centre Street (206.060) - Effingham Street	56.0
000206.070	WELLAND ROAD	Effingham Street - Staines Street	49.0
000206.080	WELLAND ROAD	Staines Street - Deborah Street	50.0
000206.090	WELLAND ROAD	Deborah Street - Rhodes Court	56.0
000206.100	WELLAND ROAD	Rhodes Court - Edward Avenue	63.0
000206.110	WELLAND ROAD	Edward Avenue - Haist Street	61.0
000206.115	WELLAND ROAD	Haist Street (206.115) - Haist Street	69.0
000206.120	WELLAND ROAD	Haist Street (206.120) - Mussari Court	89.0
000206.130	WELLAND ROAD	Mussari Court - Fern Gate	93.0
000206.140	WELLAND ROAD	Fern Gate - Arbor Circle	92.0
000206.150	WELLAND ROAD	Arbor Circle - Millburn Drive	93.0
000206.160	WELLAND ROAD	Millburn Drive - Maureen Court	87.0
000206.170	WELLAND ROAD	Maureen Court - Woodside Square	87.0
000206.180	WELLAND ROAD	Woodside Square (206.180) - Woodside Square	93.0
000206.190	WELLAND ROAD	Woodside Square (206.190) - Hunter's Court	93.0
000206.200	WELLAND ROAD	Hunter's Court - Pelham Street	45.0
000515.010	WELLINGTON COURT	Beckett Crescent - End	69.0
000646.010	WELLSPRING WAY	Highway 20 - Meridian Way	85.0
000646.020	WELLSPRING WAY	Meridian Way - Summersides Boulevard	93.0
000100.010	WESSEL DRIVE	Oille Street - Sawmill Road	51.0
000100.020	WESSEL DRIVE	Sawmill Road - Effingham Street	55.0
000467.010	WHITE HALL GATE	Forest Hill Crescent - End	80.0
000471.010	WILLOWDALE COURT	Cross Hill Road - End	62.0
000641.010	WILSON CROSSING	Tanner Drive - Tanner Drive	80.0
000483.010	WOODSIDE SQUARE	Welland Road (483.010) - Meadowbrook Lane	86.0
000483.020	WOODSIDE SQUARE	Meadowbrook Lane - Meadowbrook Lane	91.0
000483.030	WOODSIDE SQUARE	Meadowbrook Lane - Welland Road	92.0
000465.010	WOODSTREAM BOULEVARD	Millbridge Crescent - Spruceside Crescent	72.0
000465.020	WOODSTREAM BOULEVARD	Forest Hill Crescent - Millbridge Crescent	75.0



Section Rating
Town of Pelham - 2023

May 24, 2023

Sorted by Name

<u>Section</u>	<u>Name</u>	<u>From-To</u>	<u>PCI</u>
000465.030	WOODSTREAM BOULEVARD	Bigelow Crescent (465.030) - Forest Hill Crescent	67.0
000465.040	WOODSTREAM BOULEVARD	Forest Hill Crescent - Bigelow Crescent (465.040)	78.0
000465.050	WOODSTREAM BOULEVARD	Pancake Lane - Forest Hill Crescent	73.0

Appendix C

Associated Features

Associated Features - 2023 Condition Rating

Section	Name	From	To	Feature	Condition
100.010	Wessel Drive	Oille Street	Sawmill Road	Ditches	Good
100.010	Wessel Drive	Oille Street	Sawmill Road	Shoulders	Very Poor
100.010	Wessel Drive	Oille Street	Sawmill Road	Surface Drainage	Fair
100.020	Wessel Drive	Sawmill Road	Effingham Street	Ditches	Fair
100.020	Wessel Drive	Sawmill Road	Effingham Street	Shoulders	Very Poor
100.020	Wessel Drive	Sawmill Road	Effingham Street	Surface Drainage	Fair
101.010	Oille Street	Wessel Drive	Effingham Street	Ditches	Fair
101.010	Oille Street	Wessel Drive	Effingham Street	Shoulders	Very Poor
101.010	Oille Street	Wessel Drive	Effingham Street	Surface Drainage	Fair
101.030	Oille Street	Effingham Street	End	Ditches	Poor
101.030	Oille Street	Effingham Street	End	Shoulders	Very Poor
101.030	Oille Street	Effingham Street	End	Surface Drainage	Fair
102.010	Louth Townline Road	Pelham Road	End	Ditches	Poor
102.010	Louth Townline Road	Pelham Road	End	Shoulders	Very Poor
104.010	Effingham Street	Oille Street	North Limit	Ditches	Good
104.010	Effingham Street	Oille Street	North Limit	Shoulders	Fair
104.010	Effingham Street	Oille Street	North Limit	Guide Rails	Good
104.020	Effingham Street	Sawmill Road	Oille Street	Ditches	Good
104.020	Effingham Street	Sawmill Road	Oille Street	Shoulders	Fair
104.030	Effingham Street	Sawmill Road	Wessel Drive	Ditches	Good
104.030	Effingham Street	Sawmill Road	Wessel Drive	Shoulders	Fair
104.040	Effingham Street	Wessel Drive	Roland Road	Ditches	Good
104.040	Effingham Street	Wessel Drive	Roland Road	Shoulders	Fair
104.040	Effingham Street	Wessel Drive	Roland Road	Guide Rails	Good
104.050	Effingham Street	Roland Road	Sixteen Road	Ditches	Good
104.050	Effingham Street	Roland Road	Sixteen Road	Shoulders	Fair
104.060	Effingham Street	Sixteen Road	Luffman Drive	Curb Height	Good
104.060	Effingham Street	Sixteen Road	Luffman Drive	Curbs	Good
104.060	Effingham Street	Sixteen Road	Luffman Drive	Sidewalks	Fair
104.060	Effingham Street	Sixteen Road	Luffman Drive	Ditches	Fair
104.060	Effingham Street	Sixteen Road	Luffman Drive	Shoulders	Poor
104.070	Effingham Street	Luffman Drive	Kilman Road	Curb Height	Good
104.070	Effingham Street	Luffman Drive	Kilman Road	Curbs	Good
104.070	Effingham Street	Luffman Drive	Kilman Road	Ditches	Good
104.070	Effingham Street	Luffman Drive	Kilman Road	Shoulders	Very Poor
104.070	Effingham Street	Luffman Drive	Kilman Road	Guide Rails	Good
104.070	Effingham Street	Luffman Drive	Kilman Road	Surface Drainage	Good
104.080	Effingham Street	Kilman Road	Metler Road	Ditches	Good
104.080	Effingham Street	Kilman Road	Metler Road	Shoulders	Very Poor
104.100	Effingham Street	Moore Drive	Tice Road	Shoulders	Very Poor

Associated Features - 2023 Condition Rating

Section	Name	From	To	Feature	Condition
104.100	Effingham Street	Moore Drive	Tice Road	Ditches	Good
104.110	Effingham Street	Tice Road	Highway 20 (RR20)	Shoulders	Very Poor
104.110	Effingham Street	Tice Road	Highway 20 (RR20)	Ditches	Good
104.120	Effingham Street	Highway 20 (RR20)	Canboro Road	Curb Height	Good
104.120	Effingham Street	Highway 20 (RR20)	Canboro Road	Curbs	Fair
104.120	Effingham Street	Highway 20 (RR20)	Canboro Road	Shoulders	Very Poor
104.120	Effingham Street	Highway 20 (RR20)	Canboro Road	Ditches	Good
104.130	Effingham Street	Canboro Road	Pancake Lane	Shoulders	Very Poor
104.130	Effingham Street	Canboro Road	Pancake Lane	Ditches	Good
104.140	Effingham Street	Pancake Lane	Welland Road	Shoulders	Very Poor
104.140	Effingham Street	Pancake Lane	Welland Road	Ditches	Good
104.150	Effingham Street	Welland Road	Foss Road	Ditches	Good
104.150	Effingham Street	Welland Road	Foss Road	Shoulders	Very Poor
104.160	Effingham Street	Foss Road	Sumbler Road	Ditches	Good
104.160	Effingham Street	Foss Road	Sumbler Road	Shoulders	Very Poor
104.170	Effingham Street	Sumbler Road	Chantler Road	Ditches	Good
104.170	Effingham Street	Sumbler Road	Chantler Road	Shoulders	Very Poor
104.180	Effingham Street	Chantler Road	Webber Road (RR29)	Guide Rails	Good
104.180	Effingham Street	Chantler Road	Webber Road (RR29)	Ditches	Good
104.180	Effingham Street	Chantler Road	Webber Road (RR29)	Shoulders	Very Poor
107.010	Maple Street	Sawmill Road	Twenty Road (RR69)	Ditches	Good
107.010	Maple Street	Sawmill Road	Twenty Road (RR69)	Shoulders	Very Poor
107.010	Maple Street	Sawmill Road	Twenty Road (RR69)	Guide Rails	Very Good
107.020	Maple Street	Roland Road	Sawmill Road	Ditches	Good
107.020	Maple Street	Roland Road	Sawmill Road	Shoulders	Very Poor
107.020	Maple Street	Roland Road	Sawmill Road	Surface Drainage	Fair
107.020	Maple Street	Roland Road	Sawmill Road	Bridges	Good
107.030	Maple Street	Kilman Road	Sixteen Road	Ditches	Good
107.030	Maple Street	Kilman Road	Sixteen Road	Shoulders	Very Poor
107.030	Maple Street	Kilman Road	Sixteen Road	Surface Drainage	Fair
107.040	Maple Street	Metler Road	Kilman Road	Ditches	Good
107.040	Maple Street	Metler Road	Kilman Road	Shoulders	Very Poor
107.040	Maple Street	Metler Road	Kilman Road	Surface Drainage	Fair
107.050	Maple Street	Tice Road	Metler Road	Ditches	Good
107.050	Maple Street	Tice Road	Metler Road	Shoulders	Very Poor
107.050	Maple Street	Tice Road	Metler Road	Surface Drainage	Fair
107.060	Maple Street	Highway 20 (RR20)	Tice Road	Ditches	Good
107.060	Maple Street	Highway 20 (RR20)	Tice Road	Shoulders	Very Poor
107.060	Maple Street	Highway 20 (RR20)	Tice Road	Surface Drainage	Fair
107.070	Maple Street	Memorial Drive	Highway 20 (RR20)	Ditches	Good

Associated Features - 2023 Condition Rating

Section	Name	From	To	Feature	Condition
107.070	Maple Street	Memorial Drive	Highway 20 (RR20)	Shoulders	Very Poor
107.070	Maple Street	Memorial Drive	Highway 20 (RR20)	Surface Drainage	Fair
107.080	Maple Street	Sandra Drive	Memorial Drive	Ditches	Good
107.080	Maple Street	Sandra Drive	Memorial Drive	Shoulders	Very Poor
107.080	Maple Street	Sandra Drive	Memorial Drive	Surface Drainage	Fair
107.090	Maple Street	Canboro Road	Sandra Drive	Sidewalks	Fair
107.090	Maple Street	Canboro Road	Sandra Drive	Surface Drainage	Good
107.100	Maple Street	Sixteen Road	Roland Road	Ditches	Good
107.100	Maple Street	Sixteen Road	Roland Road	Shoulders	Very Poor
107.100	Maple Street	Sixteen Road	Roland Road	Surface Drainage	Fair
108.010	Moyer Street	Sawmill Road	North Limit	Ditches	Good
108.010	Moyer Street	Sawmill Road	North Limit	Shoulders	Very Poor
108.010	Moyer Street	Sawmill Road	North Limit	Surface Drainage	Fair
109.010	Centre Street	Sawmill Road	North Limit	Ditches	Fair
109.010	Centre Street	Sawmill Road	North Limit	Shoulders	Very Poor
109.010	Centre Street	Sawmill Road	North Limit	Surface Drainage	Fair
109.020	Centre Street	Sawmill Road	Roland Road	Ditches	Fair
109.020	Centre Street	Sawmill Road	Roland Road	Shoulders	Very Poor
109.020	Centre Street	Sawmill Road	Roland Road	Guide Rails	Good
109.022	Centre Street	Roland Road	Roland Road	Ditches	Fair
109.022	Centre Street	Roland Road	Roland Road	Shoulders	Very Poor
109.023	Centre Street	Roland Road	Sixteen Road	Ditches	Fair
109.023	Centre Street	Roland Road	Sixteen Road	Shoulders	Very Poor
109.030	Centre Street	Kilman Road	Sixteen Road	Ditches	Fair
109.030	Centre Street	Kilman Road	Sixteen Road	Shoulders	Very Poor
109.040	Centre Street	Tice Road	End	Ditches	Fair
109.040	Centre Street	Tice Road	End	Shoulders	Very Poor
109.050	Centre Street	Tice Road	Highway 20 (RR20)	Ditches	Fair
109.050	Centre Street	Tice Road	Highway 20 (RR20)	Shoulders	Very Poor
109.060	Centre Street	Highway 20 (RR20)	North of Memorial Drive	Ditches	Poor
109.060	Centre Street	Highway 20 (RR20)	North of Memorial Drive	Shoulders	Very Poor
109.070	Centre Street	North of Memorial Drive	Memorial Drive	Curbs	Good
109.080	Centre Street	Memorial Drive	Canboro Road	Curbs	Good
109.085	Centre Street	Canboro Road	Welland Road	Ditches	Good
109.085	Centre Street	Canboro Road	Welland Road	Shoulders	Very Poor
109.090	Centre Street	Foss Road	Welland Road	Ditches	Good
109.090	Centre Street	Foss Road	Welland Road	Guide Rails	Fair
109.090	Centre Street	Foss Road	Welland Road	Shoulders	Very Poor
109.100	Centre Street	Kilman Road	Metler Road	Ditches	Fair
109.100	Centre Street	Kilman Road	Metler Road	Shoulders	Very Poor

Associated Features - 2023 Condition Rating

Section	Name	From	To	Feature	Condition
109.100	Centre Street	Kilman Road	Metler Road	Guide Rails	Good
109.110	Centre Street	Foss Road	Sumbler Road	Ditches	Good
109.110	Centre Street	Foss Road	Sumbler Road	Shoulders	Very Poor
113.010	Cream Street	Roland Road	Sawmill Road	Ditches	Good
113.010	Cream Street	Roland Road	Sawmill Road	Shoulders	Very Poor
113.020	Cream Street	Tice Road	Metler Road	Ditches	Good
113.020	Cream Street	Tice Road	Metler Road	Shoulders	Very Poor
113.040	Cream Street	Tice Road	Highway 20 (RR20)	Ditches	Fair
113.040	Cream Street	Tice Road	Highway 20 (RR20)	Shoulders	Very Poor
113.050	Cream Street	Memorial Drive	Canboro Road	Ditches	Fair
113.050	Cream Street	Memorial Drive	Canboro Road	Shoulders	Very Poor
113.060	Cream Street	Canboro Road	Welland Road	Ditches	Good
113.060	Cream Street	Canboro Road	Welland Road	Shoulders	Very Poor
113.070	Cream Street	Welland Road	Foss Road	Ditches	Fair
113.070	Cream Street	Welland Road	Foss Road	Shoulders	Very Poor
113.080	Cream Street	Sumbler Road	Chantler Road	Ditches	Very Good
113.080	Cream Street	Sumbler Road	Chantler Road	Shoulders	Very Poor
113.090	Cream Street	Chantler Road	Webber Road (RR29)	Ditches	Very Good
113.090	Cream Street	Chantler Road	Webber Road (RR29)	Shoulders	Very Poor
113.100	Cream Street	Webber Road (RR29)	River Road	Ditches	Good
113.100	Cream Street	Webber Road (RR29)	River Road	Shoulders	Very Poor
113.100	Cream Street	Webber Road (RR29)	River Road	Guide Rails	Good
113.110	Cream Street	Metler Road	Kilman Road	Ditches	Good
113.110	Cream Street	Metler Road	Kilman Road	Shoulders	Very Poor
113.120	Cream Street	Kilman Road	Sixteen Road	Ditches	Good
113.120	Cream Street	Kilman Road	Sixteen Road	Shoulders	Very Poor
113.130	Cream Street	Roland Road	Sixteen Road	Ditches	Good
113.130	Cream Street	Roland Road	Sixteen Road	Shoulders	Poor
114.010	Roland Road	West Limit	Maple Street	Ditches	Good
114.010	Roland Road	West Limit	Maple Street	Shoulders	Very Poor
114.020	Roland Road	Maple Street	Balfour Street	Ditches	Good
114.020	Roland Road	Maple Street	Balfour Street	Shoulders	Very Poor
114.030	Roland Road	Balfour Street	Cream Street	Ditches	Good
114.030	Roland Road	Balfour Street	Cream Street	Shoulders	Very Poor
114.040	Roland Road	Cream Street	Centre Street	Ditches	Good
114.040	Roland Road	Cream Street	Centre Street	Shoulders	Very Poor
114.050	Roland Road	Centre Street	Effingham Street	Shoulders	Very Poor
114.050	Roland Road	Centre Street	Effingham Street	Ditches	Fair
114.060	Roland Road	Effingham Street	Sulphur Spring Drive	Ditches	Good
114.060	Roland Road	Effingham Street	Sulphur Spring Drive	Shoulders	Very Poor

Associated Features - 2023 Condition Rating

Section	Name	From	To	Feature	Condition
114.060	Roland Road	Effingham Street	Sulphur Spring Drive	Curbs	Good
114.070	Roland Road	Sulphur Spring Drive	Sulphur Spring Drive	Ditches	Good
114.070	Roland Road	Sulphur Spring Drive	Sulphur Spring Drive	Shoulders	Very Poor
114.070	Roland Road	Sulphur Spring Drive	Sulphur Spring Drive	Curbs	Good
114.080	Roland Road	Sulphur Spring Drive	East Limit	Ditches	Good
114.080	Roland Road	Sulphur Spring Drive	East Limit	Shoulders	Very Poor
114.080	Roland Road	Sulphur Spring Drive	East Limit	Curbs	Good
114.080	Roland Road	Sulphur Spring Drive	East Limit	Guide Rails	Good
114.080	Roland Road	Sulphur Spring Drive	East Limit	Surface Drainage	Fair
116.010	Balfour Street	Kilman Road	Sixteen Road	Ditches	Good
116.020	Balfour Street	Metler Road	Kilman Road	Ditches	Good
116.030	Balfour Street	Alder Crescent (S)	Canboro Road	Sidewalks	Good
116.030	Balfour Street	Alder Crescent (S)	Canboro Road	Shoulders	Fair
116.040	Balfour Street	Welland Road	Canboro Road	Curb Height	Good
116.040	Balfour Street	Welland Road	Canboro Road	Curbs	Good
116.050	Balfour Street	Foss Road	Welland Road	Ditches	Good
116.050	Balfour Street	Foss Road	Welland Road	Shoulders	Poor
116.060	Balfour Street	Sumbler Road	Foss Road	Ditches	Good
116.060	Balfour Street	Sumbler Road	Foss Road	Shoulders	Very Poor
116.070	Balfour Street	Chantler Road	Sumbler Road	Ditches	Good
116.070	Balfour Street	Chantler Road	Sumbler Road	Shoulders	Very Poor
116.080	Balfour Street	River Road	Webber Road (RR29)	Ditches	Good
116.080	Balfour Street	River Road	Webber Road (RR29)	Shoulders	Very Poor
116.090	Balfour Street	Memorial Drive	Alder Crescent	Sidewalks	Good
116.090	Balfour Street	Memorial Drive	Alder Crescent	Shoulders	Fair
116.095	Balfour Street	Alder Crescent (N)	Alder Crescent (S)	Sidewalks	Good
116.095	Balfour Street	Alder Crescent (N)	Alder Crescent (S)	Shoulders	Fair
116.101	Balfour Street	Balfour Street	Memorial Drive	Ditches	Good
116.110	Balfour Street	Highway 20 (RR20)	Tice Road	Ditches	Good
116.110	Balfour Street	Highway 20 (RR20)	Tice Road	Shoulders	Poor
116.120	Balfour Street	Tice Road	Metler Road	Ditches	Good
116.120	Balfour Street	Tice Road	Metler Road	Shoulders	Poor
116.121	Balfour Street	Balfour Street	Tice Road	Ditches	Good
116.130	Balfour Street	Sixteen Road	Roland Road	Ditches	Good
117.010	Sulphur Spring Drive	Effingham Street	Sulphur Spring Drive	Ditches	Fair
117.010	Sulphur Spring Drive	Effingham Street	Sulphur Spring Drive	Shoulders	Very Poor
117.015	Sulphur Spring Drive	Orchard Hill Road	Luffman Drive	Ditches	Poor
117.015	Sulphur Spring Drive	Orchard Hill Road	Luffman Drive	Guide Rails	Good
117.015	Sulphur Spring Drive	Orchard Hill Road	Luffman Drive	Shoulders	Very Poor
117.020	Sulphur Spring Drive	Roland Road	Orchard Hill Road	Curb Height	Good

Associated Features - 2023 Condition Rating

Section	Name	From	To	Feature	Condition
117.020	Sulphur Spring Drive	Roland Road	Orchard Hill Road	Curbs	Good
117.020	Sulphur Spring Drive	Roland Road	Orchard Hill Road	Ditches	Fair
117.020	Sulphur Spring Drive	Roland Road	Orchard Hill Road	Shoulders	Very Poor
117.020	Sulphur Spring Drive	Roland Road	Orchard Hill Road	Guide Rails	Fair
117.020	Sulphur Spring Drive	Roland Road	Orchard Hill Road	Surface Drainage	Poor
118.010	Sixteen Road	Effingham Street	End	Ditches	Good
118.010	Sixteen Road	Effingham Street	End	Shoulders	Very Poor
118.020	Sixteen Road	Centre Street	Effingham Street	Ditches	Good
118.020	Sixteen Road	Centre Street	Effingham Street	Shoulders	Very Poor
118.030	Sixteen Road	Cream Street	Centre Street	Ditches	Good
118.030	Sixteen Road	Cream Street	Centre Street	Shoulders	Very Poor
118.040	Sixteen Road	Balfour Street	Cream Street	Ditches	Good
118.040	Sixteen Road	Balfour Street	Cream Street	Shoulders	Very Poor
118.050	Sixteen Road	Maple Street	Balfour Street	Ditches	Good
118.050	Sixteen Road	Maple Street	Balfour Street	Shoulders	Very Poor
118.060	Sixteen Road	McGlashan Street	Kimberley Court	Ditches	Good
118.060	Sixteen Road	McGlashan Street	Kimberley Court	Shoulders	Very Poor
118.070	Sixteen Road	Victoria Avenue (RR24)	McGlashan Street	Ditches	Good
118.070	Sixteen Road	Victoria Avenue (RR24)	McGlashan Street	Shoulders	Very Poor
118.080	Sixteen Road	Kimberley Court	Maple Street	Ditches	Good
118.080	Sixteen Road	Kimberley Court	Maple Street	Shoulders	Very Poor
120.010	Mcglashan Street	Kilman Road	Sixteen Road	Ditches	Good
120.010	Mcglashan Street	Kilman Road	Sixteen Road	Shoulders	Very Poor
120.010	Mcglashan Street	Kilman Road	Sixteen Road	Surface Drainage	Fair
121.010	Luffman Drive	Sulphur Spring Drive	Orchard Hill Road	Ditches	Poor
121.010	Luffman Drive	Sulphur Spring Drive	Orchard Hill Road	Shoulders	Very Poor
121.010	Luffman Drive	Sulphur Spring Drive	Orchard Hill Road	Guide Rails	Fair
122.010	Kilman Road	Victoria Avenue (RR24)	McGlashan Street	Ditches	Good
122.010	Kilman Road	Victoria Avenue (RR24)	McGlashan Street	Shoulders	Very Poor
122.020	Kilman Road	McGlashan Street	Maple Street	Ditches	Good
122.020	Kilman Road	McGlashan Street	Maple Street	Shoulders	Very Poor
122.030	Kilman Road	Maple Street	Balfour Street	Ditches	Good
122.030	Kilman Road	Maple Street	Balfour Street	Shoulders	Very Poor
122.040	Kilman Road	Balfour Street	Balfour Street	Ditches	Good
122.040	Kilman Road	Balfour Street	Balfour Street	Shoulders	Very Poor
122.050	Kilman Road	Balfour Street	Cream Street	Ditches	Good
122.050	Kilman Road	Balfour Street	Cream Street	Shoulders	Very Poor
122.060	Kilman Road	Cream Street	Centre Street	Ditches	Good
122.060	Kilman Road	Cream Street	Centre Street	Shoulders	Very Poor
122.070	Kilman Road	Centre Street (122.07)	Centre Street	Ditches	Good

Associated Features - 2023 Condition Rating

Section	Name	From	To	Feature	Condition
122.070	Kilman Road	Centre Street (122.07)	Centre Street	Shoulders	Very Poor
122.080	Kilman Road	Centre Street (122.08)	Effingham Street	Ditches	Good
122.080	Kilman Road	Centre Street (122.08)	Effingham Street	Guide Rails	Good
122.080	Kilman Road	Centre Street (122.08)	Effingham Street	Shoulders	Very Poor
123.010	Metler Road	Victoria Avenue (RR24)	Maple Street	Ditches	Good
123.010	Metler Road	Victoria Avenue (RR24)	Maple Street	Shoulders	Very Poor
123.020	Metler Road	Maple Street (123.02)	Maple Street	Ditches	Good
123.020	Metler Road	Maple Street (123.02)	Maple Street	Shoulders	Very Poor
123.030	Metler Road	Maple Street (123.03)	Comfort Court	Ditches	Good
123.030	Metler Road	Maple Street (123.03)	Comfort Court	Shoulders	Very Poor
123.040	Metler Road	Comfort Court	Balfour Street	Ditches	Good
123.040	Metler Road	Comfort Court	Balfour Street	Shoulders	Very Poor
123.050	Metler Road	Balfour Street (123.05)	Balfour Street	Ditches	Good
123.050	Metler Road	Balfour Street (123.05)	Balfour Street	Shoulders	Very Poor
123.060	Metler Road	Balfour Street (123.06)	Cream Street	Ditches	Fair
123.060	Metler Road	Balfour Street (123.06)	Cream Street	Shoulders	Very Poor
123.070	Metler Road	Cream Street	Cream Street	Ditches	Fair
123.070	Metler Road	Cream Street	Cream Street	Shoulders	Very Poor
123.080	Metler Road	Cream Street	Centre Street	Ditches	Good
123.080	Metler Road	Cream Street	Centre Street	Shoulders	Very Poor
123.090	Metler Road	Centre Street	Effingham Street	Curbs	Good
123.090	Metler Road	Centre Street	Effingham Street	Ditches	Poor
123.090	Metler Road	Centre Street	Effingham Street	Shoulders	Poor
123.100	Metler Road	Effingham Street	Haist Street	Ditches	Good
123.100	Metler Road	Effingham Street	Haist Street	Shoulders	Very Poor
123.110	Metler Road	Haist Street	Hansler Street	Ditches	Good
123.110	Metler Road	Haist Street	Hansler Street	Shoulders	Very Poor
124.010	Haist Street	Metler Road	End	Ditches	Good
124.010	Haist Street	Metler Road	End	Shoulders	Very Poor
124.020	Haist Street	Metler Road	Overholt Road	Ditches	Good
124.020	Haist Street	Metler Road	Overholt Road	Shoulders	Very Poor
124.030	Haist Street	Overholt Road	Brewerton Boulevard	Ditches	Good
124.030	Haist Street	Overholt Road	Brewerton Boulevard	Shoulders	Very Poor
124.030	Haist Street	Overholt Road	Brewerton Boulevard	Curbs	Good
124.030	Haist Street	Overholt Road	Brewerton Boulevard	Sidewalks	Good
124.030	Haist Street	Overholt Road	Brewerton Boulevard	Curb Height	Good
124.040	Haist Street	Brewerton Boulevard	Highway 20 (RR20)	Curb Height	Good
124.040	Haist Street	Brewerton Boulevard	Highway 20 (RR20)	Curbs	Good
124.040	Haist Street	Brewerton Boulevard	Highway 20 (RR20)	Sidewalks	Very Good
124.050	Haist Street	Highway 20 (RR20)	Canboro Road	Curb Height	Good

Associated Features - 2023 Condition Rating

Section	Name	From	To	Feature	Condition
124.050	Haist Street	Highway 20 (RR20)	Canboro Road	Curbs	Good
124.050	Haist Street	Highway 20 (RR20)	Canboro Road	Sidewalks	Good
124.060	Haist Street	Canboro Road	Strathcona Drive	Curb Height	Good
124.060	Haist Street	Canboro Road	Strathcona Drive	Curbs	Good
124.060	Haist Street	Canboro Road	Strathcona Drive	Sidewalks	Very Good
124.070	Haist Street	Strathcona Drive	Strathcona Drive	Curb Height	Good
124.070	Haist Street	Strathcona Drive	Strathcona Drive	Curbs	Good
124.070	Haist Street	Strathcona Drive	Strathcona Drive	Sidewalks	Good
124.090	Haist Street	Concord Street	Haist Court	Curb Height	Good
124.090	Haist Street	Concord Street	Haist Court	Curbs	Good
124.090	Haist Street	Concord Street	Haist Court	Sidewalks	Good
124.100	Haist Street	Haist Court	Damude Drive	Curb Height	Good
124.100	Haist Street	Haist Court	Damude Drive	Curbs	Good
124.100	Haist Street	Haist Court	Damude Drive	Sidewalks	Good
124.110	Haist Street	Damude Drive	Cherry Avenue	Curb Height	Good
124.110	Haist Street	Damude Drive	Cherry Avenue	Curbs	Good
124.110	Haist Street	Damude Drive	Cherry Avenue	Sidewalks	Good
124.120	Haist Street	Cherry Avenue	Orchard Place	Curb Height	Good
124.120	Haist Street	Cherry Avenue	Orchard Place	Curbs	Good
124.120	Haist Street	Cherry Avenue	Orchard Place	Sidewalks	Good
124.130	Haist Street	Orchard Place	Pancake Lane	Curb Height	Good
124.130	Haist Street	Orchard Place	Pancake Lane	Curbs	Good
124.130	Haist Street	Orchard Place	Pancake Lane	Sidewalks	Good
124.140	Haist Street	Pancake Lane (124.140)	Pancake Lane	Curb Height	Good
124.140	Haist Street	Pancake Lane (124.140)	Pancake Lane	Curbs	Good
124.140	Haist Street	Pancake Lane (124.140)	Pancake Lane	Sidewalks	Good
124.150	Haist Street	Pancake Lane (124.150)	Bigelow Crescent	Curb Height	Good
124.150	Haist Street	Pancake Lane (124.150)	Bigelow Crescent	Curbs	Good
124.150	Haist Street	Pancake Lane (124.150)	Bigelow Crescent	Sidewalks	Good
124.160	Haist Street	Bigelow Crescent	Berkwood Place	Curb Height	Good
124.160	Haist Street	Bigelow Crescent	Berkwood Place	Curbs	Good
124.160	Haist Street	Bigelow Crescent	Berkwood Place	Sidewalks	Good
124.170	Haist Street	Berkwood Place	D'Everardo Drive	Curb Height	Good
124.170	Haist Street	Berkwood Place	D'Everardo Drive	Curbs	Good
124.170	Haist Street	Berkwood Place	D'Everardo Drive	Sidewalks	Good
124.180	Haist Street	D'Everardo Drive	Cross Hill Road	Curb Height	Good
124.180	Haist Street	D'Everardo Drive	Cross Hill Road	Curbs	Good
124.180	Haist Street	D'Everardo Drive	Cross Hill Road	Sidewalks	Good
124.190	Haist Street	Cross Hill Road	Berkwood Place	Curb Height	Good
124.190	Haist Street	Cross Hill Road	Berkwood Place	Curbs	Good

Associated Features - 2023 Condition Rating

Section	Name	From	To	Feature	Condition
124.190	Haist Street	Cross Hill Road	Berkwood Place	Sidewalks	Good
124.200	Haist Street	Berkwood Place	Rolling Meadows Boulevard	Curb Height	Good
124.200	Haist Street	Berkwood Place	Rolling Meadows Boulevard	Curbs	Good
124.200	Haist Street	Berkwood Place	Rolling Meadows Boulevard	Sidewalks	Good
124.210	Haist Street	Rolling Meadows Boulevard	Nursery Lane	Curb Height	Good
124.210	Haist Street	Rolling Meadows Boulevard	Nursery Lane	Curbs	Good
124.210	Haist Street	Rolling Meadows Boulevard	Nursery Lane	Sidewalks	Good
124.220	Haist Street	Nursery Lane	Welland Road	Curb Height	Good
124.220	Haist Street	Nursery Lane	Welland Road	Curbs	Good
124.220	Haist Street	Nursery Lane	Welland Road	Sidewalks	Good
124.230	Haist Street	Welland Road	Kevin Drive	Ditches	Good
124.230	Haist Street	Welland Road	Kevin Drive	Shoulders	Very Poor
124.230	Haist Street	Welland Road	Kevin Drive	Sidewalks	Good
124.240	Haist Street	Kevin Drive	Quaker Road	Ditches	Good
124.240	Haist Street	Kevin Drive	Quaker Road	Shoulders	Very Poor
124.240	Haist Street	Kevin Drive	Quaker Road	Sidewalks	Good
124.250	Haist Street	Quaker Road	Beckett Crescent	Ditches	Good
124.250	Haist Street	Quaker Road	Beckett Crescent	Shoulders	Very Poor
124.250	Haist Street	Quaker Road	Beckett Crescent	Sidewalks	Good
124.260	Haist Street	Beckett Crescent	Foss Road	Ditches	Good
124.260	Haist Street	Beckett Crescent	Foss Road	Shoulders	Very Poor
124.260	Haist Street	Beckett Crescent	Foss Road	Sidewalks	Good
126.010	Hansler Street	Metler Road	Overholt Road	Ditches	Fair
126.010	Hansler Street	Metler Road	Overholt Road	Shoulders	Very Poor
126.020	Hansler Street	Metler Road	North Limit	Ditches	Poor
126.020	Hansler Street	Metler Road	North Limit	Shoulders	Very Poor
127.010	Overholt Road	Haist Street	Hansler Street	Ditches	Fair
127.010	Overholt Road	Haist Street	Hansler Street	Shoulders	Very Poor
127.020	Overholt Road	Hansler Street	Pelham Street	Ditches	Fair
127.020	Overholt Road	Hansler Street	Pelham Street	Shoulders	Very Poor
128.010	Moore Drive	Effingham Street	Tice Road	Ditches	Poor
128.010	Moore Drive	Effingham Street	Tice Road	Shoulders	Very Poor
129.010	Pelham Street	Overholt Road	North Limit	Ditches	Poor
129.010	Pelham Street	Overholt Road	North Limit	Shoulders	Poor
129.020	Pelham Street	Overholt Road	Shorthill Place	Ditches	Poor
129.020	Pelham Street	Overholt Road	Shorthill Place	Shoulders	Poor
129.020	Pelham Street	Overholt Road	Shorthill Place	Curbs	Good
129.020	Pelham Street	Overholt Road	Shorthill Place	Sidewalks	Good
129.030	Pelham Street	Shorthill Place	Hurricane Road	Curb Height	Very Good
129.030	Pelham Street	Shorthill Place	Hurricane Road	Curbs	Very Good

Associated Features - 2023 Condition Rating

Section	Name	From	To	Feature	Condition
129.030	Pelham Street	Shorthill Place	Hurricane Road	Sidewalks	Very Good
129.040	Pelham Street	Hurricane Road	Linden Avenue	Curb Height	Very Good
129.040	Pelham Street	Hurricane Road	Linden Avenue	Curbs	Very Good
129.040	Pelham Street	Hurricane Road	Linden Avenue	Sidewalks	Very Good
129.050	Pelham Street	Linden Avenue	Burton Avenue	Curb Height	Very Good
129.050	Pelham Street	Linden Avenue	Burton Avenue	Curbs	Very Good
129.050	Pelham Street	Linden Avenue	Burton Avenue	Sidewalks	Very Good
129.060	Pelham Street	Burton Avenue	Elm Avenue	Curb Height	Very Good
129.060	Pelham Street	Burton Avenue	Elm Avenue	Curbs	Very Good
129.060	Pelham Street	Burton Avenue	Elm Avenue	Sidewalks	Fair
129.070	Pelham Street	Broad Street	Highway 20 (RR20)	Curb Height	Good
129.070	Pelham Street	Broad Street	Highway 20 (RR20)	Curbs	Good
129.070	Pelham Street	Broad Street	Highway 20 (RR20)	Sidewalks	Fair
129.080	Pelham Street	Highway 20 (RR20)	Pelham Town Square	Curbs	Good
129.080	Pelham Street	Highway 20 (RR20)	Pelham Town Square	Sidewalks	Good
129.090	Pelham Street	Pelham Town Square	Church Hill	Curbs	Good
129.090	Pelham Street	Pelham Town Square	Church Hill	Sidewalks	Good
129.100	Pelham Street	Church Hill	College Street	Curbs	Good
129.100	Pelham Street	Church Hill	College Street	Sidewalks	Good
129.110	Pelham Street	College Street	Elizabeth Drive	Curb Height	Good
129.110	Pelham Street	College Street	Elizabeth Drive	Curbs	Good
129.110	Pelham Street	College Street	Elizabeth Drive	Sidewalks	Good
129.120	Pelham Street	Elizabeth Drive	Emmett Street	Curb Height	Good
129.120	Pelham Street	Elizabeth Drive	Emmett Street	Curbs	Good
129.120	Pelham Street	Elizabeth Drive	Emmett Street	Sidewalks	Good
129.130	Pelham Street	Emmett Street	Brock Street	Curb Height	Good
129.130	Pelham Street	Emmett Street	Brock Street	Curbs	Good
129.130	Pelham Street	Emmett Street	Brock Street	Sidewalks	Good
129.140	Pelham Street	Brock Street	Donahugh Drive	Curb Height	Good
129.140	Pelham Street	Brock Street	Donahugh Drive	Curbs	Good
129.140	Pelham Street	Brock Street	Donahugh Drive	Sidewalks	Good
129.150	Pelham Street	Donahugh Drive	Shaldan Lane	Curb Height	Good
129.150	Pelham Street	Donahugh Drive	Shaldan Lane	Curbs	Good
129.150	Pelham Street	Donahugh Drive	Shaldan Lane	Sidewalks	Good
129.160	Pelham Street	Shaldan Lane	Vera Street	Curb Height	Good
129.160	Pelham Street	Shaldan Lane	Vera Street	Curbs	Good
129.160	Pelham Street	Shaldan Lane	Vera Street	Sidewalks	Good
129.170	Pelham Street	Vera Street	Pancake Lane	Curb Height	Good
129.170	Pelham Street	Vera Street	Pancake Lane	Curbs	Good
129.170	Pelham Street	Vera Street	Pancake Lane	Sidewalks	Good

Associated Features - 2023 Condition Rating

Section	Name	From	To	Feature	Condition
129.180	Pelham Street	Pancake Lane	Merritt Road	Curb Height	Good
129.180	Pelham Street	Pancake Lane	Merritt Road	Curbs	Good
129.180	Pelham Street	Pancake Lane	Merritt Road	Sidewalks	Good
129.190	Pelham Street	Merritt Road	Bacon Lane	Curb Height	Very Good
129.190	Pelham Street	Merritt Road	Bacon Lane	Curbs	Very Good
129.190	Pelham Street	Merritt Road	Bacon Lane	Sidewalks	Very Good
129.200	Pelham Street	Spruceside Crescent (129.20)	Spruceside Crescent	Curb Height	Very Good
129.200	Pelham Street	Spruceside Crescent (129.20)	Spruceside Crescent	Curbs	Very Good
129.200	Pelham Street	Spruceside Crescent (129.20)	Spruceside Crescent	Sidewalks	Very Good
129.210	Pelham Street	Spruceside Crescent (129.21)	Homestead Boulevard	Shoulders	Good
129.210	Pelham Street	Spruceside Crescent (129.21)	Homestead Boulevard	Ditches	Good
129.220	Pelham Street	Homestead Boulevard	Quaker Road	Shoulders	Good
129.220	Pelham Street	Homestead Boulevard	Quaker Road	Ditches	Good
129.230	Pelham Street	Quaker Road	South Limit	Shoulders	Good
129.230	Pelham Street	Quaker Road	South Limit	Ditches	Good
130.010	Tice Road	Victoria Avenue (RR24)	Brady Street	Ditches	Good
130.010	Tice Road	Victoria Avenue (RR24)	Brady Street	Shoulders	Very Poor
130.015	Tice Road	Brady Street	Maple Street	Ditches	Good
130.015	Tice Road	Brady Street	Maple Street	Shoulders	Very Poor
130.020	Tice Road	Balfour Street	Cream Street	Ditches	Good
130.020	Tice Road	Balfour Street	Cream Street	Shoulders	Very Poor
130.025	Tice Road	Cream Street (130.025)	Cream Street	Ditches	Good
130.025	Tice Road	Cream Street (130.025)	Cream Street	Shoulders	Very Poor
130.030	Tice Road	Centre Street	Moore Drive	Ditches	Good
130.030	Tice Road	Centre Street	Moore Drive	Shoulders	Very Poor
130.040	Tice Road	Effingham Street	Lookout Street	Ditches	Poor
130.050	Tice Road	Maple Street (130.05)	Maple Street	Ditches	Good
130.050	Tice Road	Maple Street (130.05)	Maple Street	Shoulders	Very Poor
130.060	Tice Road	Maple Street (130.06)	Balfour Street	Ditches	Good
130.060	Tice Road	Maple Street (130.06)	Balfour Street	Shoulders	Very Poor
130.070	Tice Road	Cream Street (130.07)	Centre Street	Ditches	Good
130.070	Tice Road	Cream Street (130.07)	Centre Street	Shoulders	Very Poor
130.075	Tice Road	Centre Street	Centre Street	Ditches	Good
130.075	Tice Road	Centre Street	Centre Street	Shoulders	Very Poor
130.080	Tice Road	Moore Drive	Effingham Street	Ditches	Poor
130.080	Tice Road	Moore Drive	Effingham Street	Sidewalks	Very Poor
130.080	Tice Road	Moore Drive	Effingham Street	Curb Height	Good
130.080	Tice Road	Moore Drive	Effingham Street	Curbs	Good
131.010	Brady Street	Highway 20 (RR20)	Tice Road	Ditches	Good
131.010	Brady Street	Highway 20 (RR20)	Tice Road	Shoulders	Very Poor

Associated Features - 2023 Condition Rating

Section	Name	From	To	Feature	Condition
132.010	Park Street	Highway 20 (RR20)	End	Ditches	Fair
132.010	Park Street	Highway 20 (RR20)	End	Shoulders	Poor
134.010	Sawmill Road	Twenty Road (RR69)	Beamer Street	Ditches	Good
134.010	Sawmill Road	Twenty Road (RR69)	Beamer Street	Shoulders	Very Poor
134.010	Sawmill Road	Twenty Road (RR69)	Beamer Street	Surface Drainage	Fair
134.020	Sawmill Road	Beamer Street	Maple Street	Ditches	Good
134.020	Sawmill Road	Beamer Street	Maple Street	Shoulders	Very Poor
134.020	Sawmill Road	Beamer Street	Maple Street	Surface Drainage	Fair
134.030	Sawmill Road	Maple Street (134.03)	Maple Street	Ditches	Good
134.030	Sawmill Road	Maple Street (134.03)	Maple Street	Shoulders	Very Poor
134.030	Sawmill Road	Maple Street (134.03)	Maple Street	Surface Drainage	Fair
134.040	Sawmill Road	Maple Street (134.04)	Moyer Street	Ditches	Good
134.040	Sawmill Road	Maple Street (134.04)	Moyer Street	Shoulders	Very Poor
134.040	Sawmill Road	Maple Street (134.04)	Moyer Street	Surface Drainage	Fair
134.050	Sawmill Road	Moyer Street	Cream Street	Ditches	Good
134.050	Sawmill Road	Moyer Street	Cream Street	Shoulders	Very Poor
134.050	Sawmill Road	Moyer Street	Cream Street	Surface Drainage	Fair
134.060	Sawmill Road	Cream Street	Centre Street	Ditches	Good
134.060	Sawmill Road	Cream Street	Centre Street	Shoulders	Very Poor
134.060	Sawmill Road	Cream Street	Centre Street	Surface Drainage	Fair
134.070	Sawmill Road	Centre Street	Wessel Drive	Ditches	Good
134.070	Sawmill Road	Centre Street	Wessel Drive	Shoulders	Very Poor
134.070	Sawmill Road	Centre Street	Wessel Drive	Surface Drainage	Fair
134.080	Sawmill Road	Wessel Drive	Effingham Street	Ditches	Good
134.080	Sawmill Road	Wessel Drive	Effingham Street	Shoulders	Very Poor
134.080	Sawmill Road	Wessel Drive	Effingham Street	Surface Drainage	Fair
135.010	Kimberley Court	Sixteen Road	End	Ditches	Good
135.010	Kimberley Court	Sixteen Road	End	Shoulders	Very Poor
136.010	Comfort Court	Metler Road	End	Ditches	Good
136.010	Comfort Court	Metler Road	End	Shoulders	Very Poor
201.010	Memorial Drive	Maple Street	Balfour Street	Ditches	Poor
201.010	Memorial Drive	Maple Street	Balfour Street	Shoulders	Very Poor
201.010	Memorial Drive	Maple Street	Balfour Street	Surface Drainage	Fair
201.011	Memorial Drive	Balfour Street (201.011)	Balfour Street	Ditches	Poor
201.011	Memorial Drive	Balfour Street (201.011)	Balfour Street	Shoulders	Very Poor
201.011	Memorial Drive	Balfour Street (201.011)	Balfour Street	Surface Drainage	Fair
201.020	Memorial Drive	Balfour Street (201.02)	Sunset Drive	Ditches	Poor
201.020	Memorial Drive	Balfour Street (201.02)	Sunset Drive	Shoulders	Very Poor
201.020	Memorial Drive	Balfour Street (201.02)	Sunset Drive	Surface Drainage	Fair
201.030	Memorial Drive	Sunset Drive	Cream Street	Ditches	Poor

Associated Features - 2023 Condition Rating

Section	Name	From	To	Feature	Condition
201.030	Memorial Drive	Sunset Drive	Cream Street	Shoulders	Very Poor
201.030	Memorial Drive	Sunset Drive	Cream Street	Surface Drainage	Poor
201.040	Memorial Drive	Centre Street	Canboro Road	Ditches	Good
201.040	Memorial Drive	Centre Street	Canboro Road	Shoulders	Very Poor
201.040	Memorial Drive	Centre Street	Canboro Road	Surface Drainage	Fair
201.050	Memorial Drive	Cream Street	Centre Street	Ditches	Fair
201.050	Memorial Drive	Cream Street	Centre Street	Shoulders	Very Poor
201.050	Memorial Drive	Cream Street	Centre Street	Surface Drainage	Good
201.060	Memorial Drive	Centre Street (201.06)	Centre Street	Ditches	Fair
201.060	Memorial Drive	Centre Street (201.06)	Centre Street	Shoulders	Very Poor
201.060	Memorial Drive	Centre Street (201.06)	Centre Street	Surface Drainage	Fair
202.010	Pickwick Place	Pancake Lane	End	Curbs	Good
202.010	Pickwick Place	Pancake Lane	End	Curb Height	Good
203.020	Pancake Lane	Blackwood Crescent	Cherry Avenue	Ditches	Poor
203.020	Pancake Lane	Blackwood Crescent	Cherry Avenue	Shoulders	Very Poor
203.020	Pancake Lane	Blackwood Crescent	Cherry Avenue	Sidewalks	Good
203.030	Pancake Lane	Cherry Avenue	Valiant Street	Ditches	Poor
203.030	Pancake Lane	Cherry Avenue	Valiant Street	Shoulders	Very Poor
203.030	Pancake Lane	Cherry Avenue	Valiant Street	Sidewalks	Good
203.040	Pancake Lane	Valiant Street	Haist Street	Ditches	Poor
203.040	Pancake Lane	Valiant Street	Haist Street	Shoulders	Very Poor
203.040	Pancake Lane	Valiant Street	Haist Street	Sidewalks	Good
203.050	Pancake Lane	Haist Street	Shoalts Drive	Ditches	Good
203.050	Pancake Lane	Haist Street	Shoalts Drive	Sidewalks	Good
203.051	Pancake Lane	Shoalts Drive	Pickwick Place	Ditches	Good
203.051	Pancake Lane	Shoalts Drive	Pickwick Place	Sidewalks	Good
203.060	Pancake Lane	Pickwick Place	Woodstream Boulevard	Ditches	Good
203.060	Pancake Lane	Pickwick Place	Woodstream Boulevard	Sidewalks	Fair
203.070	Pancake Lane	Woodstream Boulevard	Pelham Street	Ditches	Good
203.070	Pancake Lane	Woodstream Boulevard	Pelham Street	Sidewalks	Good
204.010	Port Robinson Road	Pelham Street	Station Street	Curb Height	Good
204.010	Port Robinson Road	Pelham Street	Station Street	Curbs	Good
204.010	Port Robinson Road	Pelham Street	Station Street	Sidewalks	Good
204.020	Port Robinson Road	Station Street	Lametti Drive	Curb Height	Good
204.020	Port Robinson Road	Station Street	Lametti Drive	Curbs	Good
204.020	Port Robinson Road	Station Street	Lametti Drive	Sidewalks	Good
204.025	Port Robinson Road	Lametti Drive	Rice Road (RR54)	Curb Height	Good
204.025	Port Robinson Road	Lametti Drive	Rice Road (RR54)	Curbs	Good
204.025	Port Robinson Road	Lametti Drive	Rice Road (RR54)	Sidewalks	Good
204.030	Port Robinson Road	Rice Road (RR54)	East Limit	Curb Height	Good

Associated Features - 2023 Condition Rating

Section	Name	From	To	Feature	Condition
204.030	Port Robinson Road	Rice Road (RR54)	East Limit	Curbs	Good
205.010	Rice Road (Rr54)	Highway 20 (RR20)	North Limit	Curb Height	Good
205.010	Rice Road (Rr54)	Highway 20 (RR20)	North Limit	Curbs	Good
205.010	Rice Road (Rr54)	Highway 20 (RR20)	North Limit	Ditches	Fair
206.010	Welland Road	Canboro Road	Baxter Lane	Shoulders	Very Poor
206.010	Welland Road	Canboro Road	Baxter Lane	Ditches	Poor
206.010	Welland Road	Canboro Road	Baxter Lane	Sidewalks	Good
206.020	Welland Road	Baxter Lane	Garner Avenue	Shoulders	Very Poor
206.020	Welland Road	Baxter Lane	Garner Avenue	Sidewalks	Good
206.020	Welland Road	Baxter Lane	Garner Avenue	Ditches	Poor
206.030	Welland Road	Garner Avenue	Balfour Street	Ditches	Good
206.030	Welland Road	Garner Avenue	Balfour Street	Shoulders	Very Poor
206.035	Welland Road	Balfour Street (206.035)	Balfour Street	Shoulders	Very Poor
206.035	Welland Road	Balfour Street (206.035)	Balfour Street	Ditches	Fair
206.035	Welland Road	Balfour Street (206.035)	Balfour Street	Sidewalks	Good
206.040	Welland Road	Balfour Street (206.04)	Cream Street	Ditches	Good
206.040	Welland Road	Balfour Street (206.04)	Cream Street	Shoulders	Very Poor
206.045	Welland Road	Cream Street (206.045)	Cream Street	Ditches	Good
206.045	Welland Road	Cream Street (206.045)	Cream Street	Shoulders	Very Poor
206.050	Welland Road	Cream Street (206.050)	Centre Street	Ditches	Good
206.050	Welland Road	Cream Street (206.050)	Centre Street	Shoulders	Very Poor
206.055	Welland Road	Centre Street (206.055)	Centre Street	Ditches	Good
206.055	Welland Road	Centre Street (206.055)	Centre Street	Shoulders	Very Poor
206.060	Welland Road	Centre Street (206.060)	Effingham Street	Ditches	Good
206.060	Welland Road	Centre Street (206.060)	Effingham Street	Shoulders	Very Poor
206.070	Welland Road	Effingham Street	Staines Street	Ditches	Fair
206.070	Welland Road	Effingham Street	Staines Street	Shoulders	Very Poor
206.080	Welland Road	Staines Street	Deborah Street	Curb Height	Good
206.080	Welland Road	Staines Street	Deborah Street	Curbs	Good
206.090	Welland Road	Deborah Street	Rhodes Court	Curb Height	Good
206.090	Welland Road	Deborah Street	Rhodes Court	Curbs	Good
206.090	Welland Road	Deborah Street	Rhodes Court	Sidewalks	Good
206.110	Welland Road	Edward Avenue	Haist Street	Curb Height	Good
206.110	Welland Road	Edward Avenue	Haist Street	Curbs	Good
206.110	Welland Road	Edward Avenue	Haist Street	Sidewalks	Good
206.115	Welland Road	Haist Street (206.115)	Haist Street	Curb Height	Good
206.115	Welland Road	Haist Street (206.115)	Haist Street	Curbs	Good
206.115	Welland Road	Haist Street (206.115)	Haist Street	Sidewalks	Good
206.120	Welland Road	Haist Street (206.120)	Mussari Court	Curb Height	Good
206.120	Welland Road	Haist Street (206.120)	Mussari Court	Curbs	Good

Associated Features - 2023 Condition Rating

Section	Name	From	To	Feature	Condition
206.120	Welland Road	Haist Street (206.120)	Mussari Court	Sidewalks	Good
206.130	Welland Road	Mussari Court	Fern Gate	Curb Height	Good
206.130	Welland Road	Mussari Court	Fern Gate	Curbs	Good
206.130	Welland Road	Mussari Court	Fern Gate	Sidewalks	Good
206.140	Welland Road	Fern Gate	Arbor Circle	Curb Height	Good
206.140	Welland Road	Fern Gate	Arbor Circle	Curbs	Good
206.140	Welland Road	Fern Gate	Arbor Circle	Sidewalks	Good
206.150	Welland Road	Arbor Circle	Millburn Drive	Curb Height	Good
206.150	Welland Road	Arbor Circle	Millburn Drive	Curbs	Good
206.150	Welland Road	Arbor Circle	Millburn Drive	Sidewalks	Good
206.160	Welland Road	Millburn Drive	Maureen Court	Curb Height	Good
206.160	Welland Road	Millburn Drive	Maureen Court	Curbs	Good
206.160	Welland Road	Millburn Drive	Maureen Court	Sidewalks	Good
206.170	Welland Road	Maureen Court	Woodside Square	Curb Height	Good
206.170	Welland Road	Maureen Court	Woodside Square	Curbs	Good
206.170	Welland Road	Maureen Court	Woodside Square	Sidewalks	Good
206.180	Welland Road	Woodside Square (206.180)	Woodside Square	Curb Height	Good
206.180	Welland Road	Woodside Square (206.180)	Woodside Square	Curbs	Good
206.180	Welland Road	Woodside Square (206.180)	Woodside Square	Sidewalks	Good
206.190	Welland Road	Woodside Square (206.190)	Hunter's Court	Curb Height	Good
206.190	Welland Road	Woodside Square (206.190)	Hunter's Court	Curbs	Good
206.190	Welland Road	Woodside Square (206.190)	Hunter's Court	Sidewalks	Good
206.200	Welland Road	Hunter's Court	Pelham Street	Curb Height	Good
206.200	Welland Road	Hunter's Court	Pelham Street	Curbs	Good
206.200	Welland Road	Hunter's Court	Pelham Street	Sidewalks	Good
207.010	Foss Road	Victoria Avenue (RR24)	Farr Street	Ditches	Good
207.010	Foss Road	Victoria Avenue (RR24)	Farr Street	Shoulders	Very Poor
207.020	Foss Road	Farr Street	Church Street	Ditches	Good
207.020	Foss Road	Farr Street	Church Street	Shoulders	Very Poor
207.030	Foss Road	Church Street	Church Street	Ditches	Good
207.030	Foss Road	Church Street	Church Street	Shoulders	Very Poor
207.040	Foss Road	Church Street	Balfour Street	Ditches	Good
207.040	Foss Road	Church Street	Balfour Street	Guide Rails	Fair
207.040	Foss Road	Church Street	Balfour Street	Railway Crossing	Poor
207.040	Foss Road	Church Street	Balfour Street	Shoulders	Very Poor
207.050	Foss Road	Balfour Street (207.05)	Balfour Street	Ditches	Good
207.050	Foss Road	Balfour Street (207.05)	Balfour Street	Shoulders	Very Poor
207.060	Foss Road	Balfour Street (207.06)	Cream Street	Ditches	Good
207.060	Foss Road	Balfour Street (207.06)	Cream Street	Shoulders	Very Poor
207.070	Foss Road	Cream Street	Cream Street	Ditches	Good

Associated Features - 2023 Condition Rating

Section	Name	From	To	Feature	Condition
207.070	Foss Road	Cream Street	Cream Street	Shoulders	Very Poor
207.080	Foss Road	Cream Street	Centre Street	Ditches	Good
207.080	Foss Road	Cream Street	Centre Street	Shoulders	Very Poor
207.090	Foss Road	Haist Street	300m East of Haist	Ditches	Good
207.090	Foss Road	Haist Street	300m East of Haist	Shoulders	Very Poor
207.091	Foss Road	Centre Street (207.091)	Centre Street	Ditches	Good
207.091	Foss Road	Centre Street (207.091)	Centre Street	Shoulders	Very Poor
207.100	Foss Road	Centre Street (207.100)	Poth Street	Ditches	Good
207.100	Foss Road	Centre Street (207.100)	Poth Street	Shoulders	Very Poor
207.110	Foss Road	Poth Street	Effingham Street	Ditches	Good
207.110	Foss Road	Poth Street	Effingham Street	Shoulders	Very Poor
207.120	Foss Road	Effingham Street	Effingham Street	Ditches	Good
207.120	Foss Road	Effingham Street	Effingham Street	Shoulders	Very Poor
207.130	Foss Road	Effingham Street	Haist Street	Ditches	Good
207.130	Foss Road	Effingham Street	Haist Street	Shoulders	Very Poor
207.140	Foss Road	300m East of Haist	Pelham Boundary	Ditches	Good
207.140	Foss Road	300m East of Haist	Pelham Boundary	Shoulders	Very Poor
208.010	Farr Street	Foss Road	Canboro Road	Ditches	Good
208.010	Farr Street	Foss Road	Canboro Road	Shoulders	Very Poor
208.010	Farr Street	Foss Road	Canboro Road	Railway Crossing	Fair
208.020	Farr Street	River Road	Webber Road (RR29)	Ditches	Good
208.020	Farr Street	River Road	Webber Road (RR29)	Shoulders	Very Poor
209.010	Church Street	Canboro Road	Martha Court	Sidewalks	Good
209.010	Church Street	Canboro Road	Martha Court	Shoulders	Very Poor
209.010	Church Street	Canboro Road	Martha Court	Ditches	Good
209.010	Church Street	Canboro Road	Martha Court	Railway Crossing	Poor
209.010	Church Street	Canboro Road	Martha Court	Curb Height	Good
209.010	Church Street	Canboro Road	Martha Court	Curbs	Good
209.011	Church Street	Martha Court	Foss Road	Ditches	Good
209.011	Church Street	Martha Court	Foss Road	Shoulders	Very Poor
209.021	Church Street	Sumbler Road	Foss Road	Ditches	Good
209.021	Church Street	Sumbler Road	Foss Road	Shoulders	Very Poor
209.030	Church Street	Chantler Road	Sumbler Road	Ditches	Good
209.030	Church Street	Chantler Road	Sumbler Road	Shoulders	Very Poor
209.031	Church Street	Church Street	Chantler Road	Ditches	Good
209.031	Church Street	Church Street	Chantler Road	Shoulders	Very Poor
209.040	Church Street	River Road	Webber Road (RR29)	Ditches	Good
209.040	Church Street	River Road	Webber Road (RR29)	Shoulders	Very Poor
209.050	Church Street	River Road	End	Ditches	Fair
209.050	Church Street	River Road	End	Shoulders	Very Poor

Associated Features - 2023 Condition Rating

Section	Name	From	To	Feature	Condition
209.060	Church Street	Chantler Road	Webber Road (RR29)	Ditches	Good
209.060	Church Street	Chantler Road	Webber Road (RR29)	Shoulders	Very Poor
210.010	Poth Street	Sumbler Road	Foss Road	Ditches	Good
210.010	Poth Street	Sumbler Road	Foss Road	Shoulders	Very Poor
210.020	Poth Street	Sumbler Road	Chantler Road	Ditches	Good
210.020	Poth Street	Sumbler Road	Chantler Road	Shoulders	Very Poor
210.030	Poth Street	Chantler Road	Webber Road (RR29)	Ditches	Good
210.030	Poth Street	Chantler Road	Webber Road (RR29)	Shoulders	Very Poor
210.030	Poth Street	Chantler Road	Webber Road (RR29)	Guide Rails	Good
211.010	Sumbler Road	West Limit	Church Street	Ditches	Good
211.010	Sumbler Road	West Limit	Church Street	Shoulders	Very Poor
211.020	Sumbler Road	Church Street	Balfour Street	Ditches	Good
211.020	Sumbler Road	Church Street	Balfour Street	Shoulders	Very Poor
211.020	Sumbler Road	Church Street	Balfour Street	Railway Crossing	Fair
211.020	Sumbler Road	Church Street	Balfour Street	Guide Rails	Poor
211.025	Sumbler Road	Balfour Street	Balfour Street	Ditches	Good
211.025	Sumbler Road	Balfour Street	Balfour Street	Shoulders	Very Poor
211.030	Sumbler Road	Balfour Street	Cream Street	Ditches	Good
211.030	Sumbler Road	Balfour Street	Cream Street	Shoulders	Very Poor
211.040	Sumbler Road	Cream Street	Centre Street	Ditches	Good
211.040	Sumbler Road	Cream Street	Centre Street	Shoulders	Very Poor
211.050	Sumbler Road	Centre Street	Poth Street	Ditches	Good
211.050	Sumbler Road	Centre Street	Poth Street	Shoulders	Very Poor
211.055	Sumbler Road	Poth Street (211.055)	Poth Street	Ditches	Good
211.055	Sumbler Road	Poth Street (211.055)	Poth Street	Shoulders	Very Poor
211.060	Sumbler Road	Poth Street (211.06)	Effingham Street	Ditches	Good
211.060	Sumbler Road	Poth Street (211.06)	Effingham Street	Shoulders	Very Poor
211.065	Sumbler Road	Effingham Street (211.065)	Effingham Street	Ditches	Good
211.065	Sumbler Road	Effingham Street (211.065)	Effingham Street	Shoulders	Very Poor
211.080	Sumbler Road	Effingham Street (211.08)	Pelham Boundary	Ditches	Good
211.080	Sumbler Road	Effingham Street (211.08)	Pelham Boundary	Shoulders	Very Poor
212.010	Chantler Road	Victoria Avenue (RR24)	Church Street	Ditches	Good
212.010	Chantler Road	Victoria Avenue (RR24)	Church Street	Shoulders	Very Poor
212.020	Chantler Road	Church Street	Church Street	Ditches	Good
212.020	Chantler Road	Church Street	Church Street	Shoulders	Very Poor
212.030	Chantler Road	Church Street	Balfour Street	Ditches	Good
212.030	Chantler Road	Church Street	Balfour Street	Shoulders	Very Poor
212.030	Chantler Road	Church Street	Balfour Street	Railway Crossing	Fair
212.030	Chantler Road	Church Street	Balfour Street	Guide Rails	Poor
212.040	Chantler Road	Balfour Street	Cream Street	Ditches	Good

Associated Features - 2023 Condition Rating

Section	Name	From	To	Feature	Condition
212.040	Chantler Road	Balfour Street	Cream Street	Shoulders	Very Poor
212.050	Chantler Road	Cream Street	Cream Street	Ditches	Good
212.050	Chantler Road	Cream Street	Cream Street	Shoulders	Very Poor
212.060	Chantler Road	Cream Street	Poth Street	Ditches	Good
212.060	Chantler Road	Cream Street	Poth Street	Shoulders	Very Poor
212.070	Chantler Road	Poth Street	Poth Street	Ditches	Good
212.070	Chantler Road	Poth Street	Poth Street	Shoulders	Very Poor
212.080	Chantler Road	Poth Street	Effingham Street	Ditches	Good
212.080	Chantler Road	Poth Street	Effingham Street	Sidewalks	Very Poor
212.090	Chantler Road	Effingham Street	Effingham Street	Ditches	Good
212.090	Chantler Road	Effingham Street	Effingham Street	Shoulders	Very Poor
212.100	Chantler Road	Effingham Street	Pihach Street	Ditches	Good
212.100	Chantler Road	Effingham Street	Pihach Street	Shoulders	Very Poor
212.110	Chantler Road	Pihach Street	Murdoch Street	Ditches	Good
212.110	Chantler Road	Pihach Street	Murdoch Street	Shoulders	Very Poor
213.010	Pihach Street	Webber Road (RR29)	Chantler Road	Ditches	Good
213.010	Pihach Street	Webber Road (RR29)	Chantler Road	Shoulders	Poor
214.010	Murdoch Street	Webber Road (RR29)	Chantler Road	Shoulders	Very Poor
214.010	Murdoch Street	Webber Road (RR29)	Chantler Road	Ditches	Poor
216.010	River Road	Victoria Avenue (RR24)	Farr Street	Ditches	Good
216.010	River Road	Victoria Avenue (RR24)	Farr Street	Shoulders	Very Poor
216.020	River Road	Farr Street	Church Street	Ditches	Good
216.020	River Road	Farr Street	Church Street	Shoulders	Very Poor
216.030	River Road	Cream Street	1400m East of Cream Street	Ditches	Good
216.030	River Road	Cream Street	1400m East of Cream Street	Shoulders	Very Poor
216.040	River Road	Effingham Street	Pelham Boundary	Ditches	Good
216.040	River Road	Effingham Street	Pelham Boundary	Shoulders	Very Poor
216.050	River Road	Church Street	Balfour Street	Ditches	Good
216.050	River Road	Church Street	Balfour Street	Shoulders	Very Poor
216.050	River Road	Church Street	Balfour Street	Railway Crossing	Fair
216.050	River Road	Church Street	Balfour Street	Guide Rails	Fair
216.060	River Road	Balfour Street	Cream Street	Ditches	Good
216.060	River Road	Balfour Street	Cream Street	Shoulders	Very Poor
300.010	Sandra Drive	Maple Street	Ker Crescent	Curbs	Good
300.010	Sandra Drive	Maple Street	Ker Crescent	Sidewalks	Good
300.010	Sandra Drive	Maple Street	Ker Crescent	Surface Drainage	Good
300.020	Sandra Drive	Ker Crescent (300.02)	Alsop Avenue	Curbs	Good
300.020	Sandra Drive	Ker Crescent (300.02)	Alsop Avenue	Sidewalks	Good
300.020	Sandra Drive	Ker Crescent (300.02)	Alsop Avenue	Surface Drainage	Good
300.030	Sandra Drive	Alsop Avenue	Ker Crescent (300.03)	Curbs	Good

Associated Features - 2023 Condition Rating

Section	Name	From	To	Feature	Condition
300.030	Sandra Drive	Alsop Avenue	Ker Crescent (300.03)	Sidewalks	Good
300.030	Sandra Drive	Alsop Avenue	Ker Crescent (300.03)	Surface Drainage	Good
300.040	Sandra Drive	Ker Crescent	Cherry Ridge Boulevard	Surface Drainage	Good
300.040	Sandra Drive	Ker Crescent	Cherry Ridge Boulevard	Sidewalks	Good
300.040	Sandra Drive	Ker Crescent	Cherry Ridge Boulevard	Curbs	Good
301.010	Baxter Lane	Canboro Road	Welland Road	Curb Height	Good
301.010	Baxter Lane	Canboro Road	Welland Road	Curbs	Good
301.010	Baxter Lane	Canboro Road	Welland Road	Sidewalks	Good
302.010	Ker Crescent	Sandra Drive	End	Curbs	Good
302.010	Ker Crescent	Sandra Drive	End	Surface Drainage	Good
302.020	Ker Crescent	Sandra Drive (302.02)	Mansfield Drive	Curbs	Good
302.020	Ker Crescent	Sandra Drive (302.02)	Mansfield Drive	Sidewalks	Good
302.020	Ker Crescent	Sandra Drive (302.02)	Mansfield Drive	Surface Drainage	Good
302.030	Ker Crescent	Sandra Drive (302.03)	Mansfield Drive	Curbs	Good
302.030	Ker Crescent	Sandra Drive (302.03)	Mansfield Drive	Sidewalks	Good
302.030	Ker Crescent	Sandra Drive (302.03)	Mansfield Drive	Surface Drainage	Good
303.010	Alsop Avenue	Sandra Drive	Cherry Ridge Boulevard	Curb Height	Good
303.010	Alsop Avenue	Sandra Drive	Cherry Ridge Boulevard	Curbs	Good
303.010	Alsop Avenue	Sandra Drive	Cherry Ridge Boulevard	Sidewalks	Good
303.010	Alsop Avenue	Sandra Drive	Cherry Ridge Boulevard	Surface Drainage	Good
304.010	Cherry Ridge Blvd	Alsop Avenue	Canboro Road	Curbs	Good
304.010	Cherry Ridge Blvd	Alsop Avenue	Canboro Road	Sidewalks	Good
304.010	Cherry Ridge Blvd	Alsop Avenue	Canboro Road	Surface Drainage	Good
304.020	Cherry Ridge Blvd	Sandra Drive	Alsop Avenue	Curbs	Good
304.020	Cherry Ridge Blvd	Sandra Drive	Alsop Avenue	Sidewalks	Good
304.020	Cherry Ridge Blvd	Sandra Drive	Alsop Avenue	Surface Drainage	Good
304.030	Cherry Ridge Blvd	Steele Drive	Sandra Drive	Curbs	Good
304.030	Cherry Ridge Blvd	Steele Drive	Sandra Drive	Sidewalks	Good
304.030	Cherry Ridge Blvd	Steele Drive	Sandra Drive	Surface Drainage	Good
304.040	Cherry Ridge Blvd	Lampman Drive	Steele Drive	Curbs	Good
304.040	Cherry Ridge Blvd	Lampman Drive	Steele Drive	Sidewalks	Good
304.040	Cherry Ridge Blvd	Lampman Drive	Steele Drive	Surface Drainage	Good
305.010	Garner Avenue	Canboro Road	Welland Road	Ditches	Fair
305.010	Garner Avenue	Canboro Road	Welland Road	Shoulders	Very Poor
306.010	Alder Crescent	Balfour Street	Balfour Street	Ditches	Fair
306.010	Alder Crescent	Balfour Street	Balfour Street	Shoulders	Very Poor
306.010	Alder Crescent	Balfour Street	Balfour Street	Surface Drainage	Fair
307.010	Sunset Drive	Memorial Drive	Canboro Road	Ditches	Fair
307.010	Sunset Drive	Memorial Drive	Canboro Road	Shoulders	Very Poor
307.010	Sunset Drive	Memorial Drive	Canboro Road	Surface Drainage	Poor

Associated Features - 2023 Condition Rating

Section	Name	From	To	Feature	Condition
308.010	Oakridge Boulevard	Canboro Road	Concord Street	Curbs	Good
308.010	Oakridge Boulevard	Canboro Road	Concord Street	Sidewalks	Good
308.020	Oakridge Boulevard	Concord Street	Concord Street	Curbs	Good
308.020	Oakridge Boulevard	Concord Street	Concord Street	Sidewalks	Good
309.010	Evelyn Court	Concord Street	End	Curbs	Good
311.010	Kunda Park Boulevard	Stella Street	Merritt Road	Curbs	Good
311.010	Kunda Park Boulevard	Stella Street	Merritt Road	Sidewalks	Good
311.020	Kunda Park Boulevard	Beechwood Crescent	Kunda Park Boulevard	Curbs	Good
311.020	Kunda Park Boulevard	Beechwood Crescent	Kunda Park Boulevard	Sidewalks	Good
312.010	Beechwood Crescent	Kunda Park Boulevard	John Street	Curbs	Good
312.010	Beechwood Crescent	Kunda Park Boulevard	John Street	Sidewalks	Good
314.010	Stella Street	Vera Street	End	Ditches	Fair
314.010	Stella Street	Vera Street	End	Sidewalks	Good
314.020	Stella Street	Vera Street	John Street	Ditches	Fair
314.020	Stella Street	Vera Street	John Street	Sidewalks	Good
314.030	Stella Street	John Street	Kunda Park Boulevard	Curbs	Good
314.030	Stella Street	John Street	Kunda Park Boulevard	Sidewalks	Good
314.030	Stella Street	John Street	Kunda Park Boulevard	Ditches	Good
320.010	Kinsman Court	Chestnut Street	End	Curbs	Good
321.010	Saddler Street	Tanner Drive	Mason Drive	Curbs	Fair
321.010	Saddler Street	Tanner Drive	Mason Drive	Sidewalks	Fair
321.020	Saddler Street	Mason Drive	Line Avenue	Curbs	Fair
321.020	Saddler Street	Mason Drive	Line Avenue	Sidewalks	Fair
322.010	Tanner Drive	Homestead Boulevard	Saddler Street	Curbs	Good
322.010	Tanner Drive	Homestead Boulevard	Saddler Street	Sidewalks	Good
322.020	Tanner Drive	Saddler Street	Cooper Court	Curbs	Good
322.020	Tanner Drive	Saddler Street	Cooper Court	Sidewalks	Good
322.030	Tanner Drive	Cooper Court	Wilson Crossing	Curbs	Good
322.030	Tanner Drive	Cooper Court	Wilson Crossing	Sidewalks	Good
322.040	Tanner Drive	Wilson Crossing (322.04)	Wilson Crossing	Curbs	Good
322.040	Tanner Drive	Wilson Crossing (322.04)	Wilson Crossing	Sidewalks	Good
322.040	Tanner Drive	Wilson Crossing (322.04)	Wilson Crossing	Curb Height	Good
322.050	Tanner Drive	Wilson Crossing (322.05)	End	Curbs	Good
322.050	Tanner Drive	Wilson Crossing (322.05)	End	Sidewalks	Good
322.050	Tanner Drive	Wilson Crossing (322.05)	End	Curb Height	Good
323.010	Mason Drive	Saddler Street	Brayden Way	Curbs	Good
323.010	Mason Drive	Saddler Street	Brayden Way	Sidewalks	Good
324.010	Homestead Boulevard	Pelham Street	Tanner Drive	Curbs	Good
324.010	Homestead Boulevard	Pelham Street	Tanner Drive	Sidewalks	Good
326.010	Stonegate Place	Hurricane Road	End	Curbs	Good

Associated Features - 2023 Condition Rating

Section	Name	From	To	Feature	Condition
327.010	Rhodes Court	Rolling Meadows Boulevard	Welland Road	Curbs	Good
327.010	Rhodes Court	Rolling Meadows Boulevard	Welland Road	Sidewalks	Good
327.020	Rhodes Court	Rolling Meadows Boulevard	End	Curbs	Good
400.010	Shorthill Place	Station Street	Pelham Street	Curbs	Good
400.010	Shorthill Place	Station Street	Pelham Street	Sidewalks	Good
401.010	Leslie Place	Station Street	End	Curbs	Good
401.010	Leslie Place	Station Street	End	Sidewalks	Good
402.010	Scottdale Court	Hurricane Road	End	Curbs	Good
403.010	Lorimer Street	Hurricane Road	Station Street	Curbs	Good
403.010	Lorimer Street	Hurricane Road	Station Street	Sidewalks	Good
403.020	Lorimer Street	Hurricane Road	Cherrywood Avenue	Ditches	Poor
403.030	Lorimer Street	Cherrywood Avenue	Mayfair Avenue	Ditches	Poor
403.040	Lorimer Street	Mayfair Avenue	Lyndhurst Avenue	Ditches	Poor
403.050	Lorimer Street	Lyndhurst Avenue	End	Ditches	Poor
404.010	Hurricane Road	Pelham Street	Chestnut Street	Ditches	Fair
404.010	Hurricane Road	Pelham Street	Chestnut Street	Sidewalks	Fair
404.020	Hurricane Road	Chestnut Street	Lorimer Street	Sidewalks	Fair
404.020	Hurricane Road	Chestnut Street	Lorimer Street	Ditches	Poor
404.030	Hurricane Road	Lorimer Street	Station Street	Sidewalks	Fair
404.030	Hurricane Road	Lorimer Street	Station Street	Ditches	Poor
404.040	Hurricane Road	Station Street	Parkdale Crescent	Sidewalks	Fair
404.040	Hurricane Road	Station Street	Parkdale Crescent	Ditches	Poor
404.050	Hurricane Road	Parkdale Crescent	Parkdale Crescent	Sidewalks	Fair
404.050	Hurricane Road	Parkdale Crescent	Parkdale Crescent	Ditches	Poor
404.060	Hurricane Road	Parkdale Crescent	Scottdale Court	Sidewalks	Fair
404.060	Hurricane Road	Parkdale Crescent	Scottdale Court	Ditches	Poor
404.070	Hurricane Road	Scottdale Court	Stonegate Place	Sidewalks	Fair
404.070	Hurricane Road	Scottdale Court	Stonegate Place	Ditches	Poor
404.080	Hurricane Road	Stonegate Place	Highway 20 (RR20)	Ditches	Fair
404.080	Hurricane Road	Stonegate Place	Highway 20 (RR20)	Sidewalks	Fair
404.090	Hurricane Road	Rice Road (RR54)	East Limit	Ditches	Good
404.090	Hurricane Road	Rice Road (RR54)	East Limit	Shoulders	Very Poor
405.010	Parkdale Crescent	Hurricane Road	Hurricane Road	Ditches	Fair
406.010	Linden Avenue	Pelham Street	Giles Crescent	Curbs	Good
406.010	Linden Avenue	Pelham Street	Giles Crescent	Sidewalks	Good
406.010	Linden Avenue	Pelham Street	Giles Crescent	Ditches	Fair
408.010	Burton Avenue	Pelham Street	Giles Crescent	Sidewalks	Good
409.010	Elm Avenue	Pelham Street	Giles Crescent	Ditches	Poor
410.010	Broad Street	Pelham Street	Chestnut Street	Ditches	Fair
410.010	Broad Street	Pelham Street	Chestnut Street	Sidewalks	Good

Associated Features - 2023 Condition Rating

Section	Name	From	To	Feature	Condition
411.010	Chestnut Street	Mayfair Avenue	Broad Street	Ditches	Fair
411.010	Chestnut Street	Mayfair Avenue	Broad Street	Sidewalks	Good
411.020	Chestnut Street	Hurricane Road	Mayfair Avenue	Ditches	Fair
411.020	Chestnut Street	Hurricane Road	Mayfair Avenue	Sidewalks	Good
412.010	Mayfair Avenue	Lorimer Street	Chestnut Street	Ditches	Fair
413.010	Lyndhurst Avenue	Lorimer Street	Station Street	Ditches	Fair
414.010	Cherrywood Avenue	Lorimer Street	Station Street	Ditches	Fair
415.010	Station Street	Shorthill Place	End	Curbs	Good
415.011	Station Street	Shorthill Place	Leslie Place	Sidewalks	Fair
415.011	Station Street	Shorthill Place	Leslie Place	Curbs	Good
415.012	Station Street	Leslie Place	Lorimer Street	Sidewalks	Fair
415.012	Station Street	Leslie Place	Lorimer Street	Curbs	Good
415.013	Station Street	Lorimer Street	Hurricane Road	Sidewalks	Fair
415.013	Station Street	Lorimer Street	Hurricane Road	Curbs	Good
415.014	Station Street	Hurricane Road	Cherrywood Avenue	Ditches	Good
415.014	Station Street	Hurricane Road	Cherrywood Avenue	Sidewalks	Fair
415.015	Station Street	Cherrywood Avenue	Lyndhurst Avenue	Ditches	Good
415.015	Station Street	Cherrywood Avenue	Lyndhurst Avenue	Sidewalks	Poor
415.020	Station Street	Lyndhurst Avenue	Highway 20 (RR20)	Curb Height	Good
415.020	Station Street	Lyndhurst Avenue	Highway 20 (RR20)	Curbs	Good
415.020	Station Street	Lyndhurst Avenue	Highway 20 (RR20)	Sidewalks	Good
415.030	Station Street	Highway 20 (RR20)	Summersides Boulevard	Ditches	Good
415.030	Station Street	Highway 20 (RR20)	Summersides Boulevard	Sidewalks	Fair
415.031	Station Street	Summersides Boulevard	College Street	Ditches	Good
415.031	Station Street	Summersides Boulevard	College Street	Sidewalks	Good
415.040	Station Street	Emmett Street	Port Robinson Road	Ditches	Good
415.040	Station Street	Emmett Street	Port Robinson Road	Sidewalks	Good
416.010	Peachtree Park	Peachtree Park (416.01)	Peachtree Park	Ditches	Poor
416.020	Peachtree Park	Highway 20 (RR20)	Peachtree Park	Ditches	Poor
417.010	Hillcrest Place	Highway 20 (RR20)	End	Ditches	Poor
420.010	Canboro Road	Church Hill	Highway 20 (RR20)	Ditches	Poor
420.010	Canboro Road	Church Hill	Highway 20 (RR20)	Shoulders	Poor
420.010	Canboro Road	Church Hill	Highway 20 (RR20)	Sidewalks	Good
420.020	Canboro Road	Highland Avenue	Church Hill	Ditches	Poor
420.020	Canboro Road	Highland Avenue	Church Hill	Shoulders	Poor
420.020	Canboro Road	Highland Avenue	Church Hill	Sidewalks	Good
420.030	Canboro Road	Daleview Crescent	Highland Avenue	Ditches	Poor
420.030	Canboro Road	Daleview Crescent	Highland Avenue	Shoulders	Poor
420.030	Canboro Road	Daleview Crescent	Highland Avenue	Sidewalks	Good
420.040	Canboro Road	Haist Street	Daleview Crescent	Ditches	Poor

Associated Features - 2023 Condition Rating

Section	Name	From	To	Feature	Condition
420.040	Canboro Road	Haist Street	Daleview Crescent	Shoulders	Poor
420.040	Canboro Road	Haist Street	Daleview Crescent	Sidewalks	Good
420.050	Canboro Road	Vinemount Drive	Haist Street	Ditches	Poor
420.050	Canboro Road	Vinemount Drive	Haist Street	Shoulders	Poor
420.050	Canboro Road	Vinemount Drive	Haist Street	Sidewalks	Good
420.060	Canboro Road	Oakridge Boulevard	Vinemount Drive	Ditches	Poor
420.060	Canboro Road	Oakridge Boulevard	Vinemount Drive	Shoulders	Poor
420.060	Canboro Road	Oakridge Boulevard	Vinemount Drive	Sidewalks	Good
420.070	Canboro Road	Effingham Street	Oakridge Boulevard	Shoulders	Poor
420.070	Canboro Road	Effingham Street	Oakridge Boulevard	Ditches	Fair
420.070	Canboro Road	Effingham Street	Oakridge Boulevard	Sidewalks	Good
420.080	Canboro Road	Memorial Drive	Effingham Street	Shoulders	Poor
420.080	Canboro Road	Memorial Drive	Effingham Street	Ditches	Fair
420.080	Canboro Road	Memorial Drive	Effingham Street	Sidewalks	Good
420.080	Canboro Road	Memorial Drive	Effingham Street	Curb Height	Good
420.080	Canboro Road	Memorial Drive	Effingham Street	Curbs	Good
420.090	Canboro Road	Centre Street	Memorial Drive	Shoulders	Poor
420.090	Canboro Road	Centre Street	Memorial Drive	Curb Height	Good
420.090	Canboro Road	Centre Street	Memorial Drive	Curbs	Good
420.090	Canboro Road	Centre Street	Memorial Drive	Ditches	Fair
420.100	Canboro Road	Centre Street	Cream Street	Ditches	Poor
420.100	Canboro Road	Centre Street	Cream Street	Shoulders	Poor
420.110	Canboro Road	Sunset Drive	Cream Street	Ditches	Poor
420.110	Canboro Road	Sunset Drive	Cream Street	Shoulders	Poor
420.120	Canboro Road	Balfour Street	Sunset Drive	Sidewalks	Good
420.130	Canboro Road	Garner Avenue	Balfour Street	Curb Height	Good
420.130	Canboro Road	Garner Avenue	Balfour Street	Sidewalks	Good
420.140	Canboro Road	Cherry Ridge Boulevard	Garner Avenue	Curb Height	Good
420.140	Canboro Road	Cherry Ridge Boulevard	Garner Avenue	Sidewalks	Good
420.150	Canboro Road	Baxter Lane	Cherry Ridge Boulevard	Sidewalks	Good
420.150	Canboro Road	Baxter Lane	Cherry Ridge Boulevard	Curb Height	Good
420.160	Canboro Road	Maple Street	Baxter Lane	Curbs	Good
420.160	Canboro Road	Maple Street	Baxter Lane	Sidewalks	Good
420.170	Canboro Road	Welland Road	Maple Street	Curbs	Good
420.170	Canboro Road	Welland Road	Maple Street	Sidewalks	Good
420.180	Canboro Road	Church Street	Welland Road	Curb Height	Good
420.180	Canboro Road	Church Street	Welland Road	Curbs	Good
420.180	Canboro Road	Church Street	Welland Road	Sidewalks	Good
420.190	Canboro Road	Farr Street	Church Street	Ditches	Good
420.190	Canboro Road	Farr Street	Church Street	Shoulders	Very Poor

Associated Features - 2023 Condition Rating

Section	Name	From	To	Feature	Condition
420.190	Canboro Road	Farr Street	Church Street	Sidewalks	Good
420.200	Canboro Road	Farr Street	Victoria Avenue (RR24)	Ditches	Good
420.200	Canboro Road	Farr Street	Victoria Avenue (RR24)	Shoulders	Very Poor
420.200	Canboro Road	Farr Street	Victoria Avenue (RR24)	Railway Crossing	Fair
421.010	Church Hill	Highway 20 (RR20)	Canboro Road	Curb Height	Good
421.010	Church Hill	Highway 20 (RR20)	Canboro Road	Curbs	Good
421.010	Church Hill	Highway 20 (RR20)	Canboro Road	Sidewalks	Good
421.020	Church Hill	Pelham Street	Canboro Road	Curb Height	Good
421.020	Church Hill	Pelham Street	Canboro Road	Curbs	Good
421.020	Church Hill	Pelham Street	Canboro Road	Sidewalks	Good
422.010	Daleview Crescent	Canboro Road	Daleview Drive	Ditches	Poor
422.020	Daleview Crescent	Daleview Drive (422.020)	Daleview Crescent	Ditches	Poor
422.030	Daleview Crescent	Daleview Crescent	Daleview Drive (422.03)	Ditches	Poor
423.010	Daleview Drive	Daleview Crescent	Daleview Crescent	Ditches	Poor
423.020	Daleview Drive	Daleview Crescent	Highland Avenue	Ditches	Poor
424.010	Moote Lane	Daleview Drive	Strathcona Drive	Ditches	Poor
425.010	Strathcona Drive North	Haist Street (425.01)	Strathcona Drive South/Moote Lane	Ditches	Fair
425.020	Strathcona Drive South	Haist Street (425.02)	Strathcona Drive North/Moote Lane	Ditches	Fair
426.010	Highland Avenue	Canboro Road	Daleview Drive	Curb Height	Good
426.010	Highland Avenue	Canboro Road	Daleview Drive	Curbs	Good
426.020	Highland Avenue	Daleview Drive	Fonthill Cemetery	Curbs	Good
427.010	Elizabeth Drive	Alan Crescent	Pelham Street	Curb Height	Good
427.010	Elizabeth Drive	Alan Crescent	Pelham Street	Curbs	Good
427.010	Elizabeth Drive	Alan Crescent	Pelham Street	Sidewalks	Good
427.020	Elizabeth Drive	Alan Crescent (427.020)	Alan Crescent	Curb Height	Good
427.020	Elizabeth Drive	Alan Crescent (427.020)	Alan Crescent	Curbs	Good
427.030	Elizabeth Drive	Highland Avenue	Alan Crescent	Curb Height	Good
427.030	Elizabeth Drive	Highland Avenue	Alan Crescent	Curbs	Good
428.010	Alan Crescent	Elizabeth Drive	Elizabeth Drive	Ditches	Poor
429.010	Pelham Town Square	Pelham Street	Pelham Town Square	Curb Height	Good
429.010	Pelham Town Square	Pelham Street	Pelham Town Square	Curbs	Good
429.010	Pelham Town Square	Pelham Street	Pelham Town Square	Sidewalks	Good
429.020	Pelham Town Square	Pelham Town Square	Private Access	Curb Height	Good
429.020	Pelham Town Square	Pelham Town Square	Private Access	Curbs	Good
429.020	Pelham Town Square	Pelham Town Square	Private Access	Sidewalks	Good
429.030	Pelham Town Square	Pelham Town Square	Station Street	Curb Height	Good
429.030	Pelham Town Square	Pelham Town Square	Station Street	Curbs	Good
429.030	Pelham Town Square	Pelham Town Square	Station Street	Sidewalks	Good
430.010	College Street	Pelham Street	Station Street	Ditches	Poor
430.010	College Street	Pelham Street	Station Street	Sidewalks	Good

Associated Features - 2023 Condition Rating

Section	Name	From	To	Feature	Condition
431.010	Emmett Street	Pelham Street	Station Street	Ditches	Good
431.010	Emmett Street	Pelham Street	Station Street	Sidewalks	Good
432.010	Brock Street	Petronella Parkway	Pelham Street	Curb Height	Good
432.010	Brock Street	Petronella Parkway	Pelham Street	Curbs	Good
432.020	Brock Street	Petronella Parkway	West Limit	Curb Height	Good
432.020	Brock Street	Petronella Parkway	West Limit	Curbs	Good
433.010	Petronella Parkway	Brock Street	End	Curb Height	Good
433.010	Petronella Parkway	Brock Street	End	Curbs	Good
434.010	Vinemount Drive	Concord Street	Canboro Road	Curbs	Good
434.010	Vinemount Drive	Concord Street	Canboro Road	Sidewalks	Good
435.010	Concord Street	Vinemount Drive	Haist Street	Curbs	Good
435.010	Concord Street	Vinemount Drive	Haist Street	Sidewalks	Good
435.020	Concord Street	Vinemount Drive	Oakridge Boulevard	Curbs	Good
435.020	Concord Street	Vinemount Drive	Oakridge Boulevard	Sidewalks	Good
435.030	Concord Street	Oakridge Boulevard (435.030)	Evelyn Court	Curbs	Good
435.030	Concord Street	Oakridge Boulevard (435.030)	Evelyn Court	Sidewalks	Good
435.040	Concord Street	Evelyn Court	Oakridge Boulevard	Curbs	Good
435.040	Concord Street	Evelyn Court	Oakridge Boulevard	Sidewalks	Good
436.010	Haist Court	Haist Street	End	Curbs	Good
437.010	Damude Drive	Haist Street	Brucewood	Ditches	Fair
438.010	Terrace Heights Court	Damude Drive	Terrace Heights Court	Ditches	Fair
438.020	Terrace Heights Court	Terrace Heights Court (438.02)	Terrace Heights Court	Ditches	Fair
438.030	Terrace Heights Court	Terrace Heights Court (438.03)	End	Ditches	Fair
438.040	Terrace Heights Court	Terrace Heights Court (438.04)	Terrace Heights Court	Ditches	Fair
439.010	Bruce Wood	Damude Drive	Oak Lane	Ditches	Poor
439.020	Bruce Wood	Oak Lane	End	Ditches	Poor
440.010	Oak Lane	Brucewood	End	Ditches	Poor
441.010	Orchard Place	Haist Street	End	Ditches	Fair
443.010	Donahugh Drive	Pelham Street	End	Ditches	Fair
444.010	Shaldan Lane	Pelham Street	End	Curb Height	Good
444.010	Shaldan Lane	Pelham Street	End	Curbs	Good
446.010	Vera Street	Pelham Street	Stella Street	Ditches	Fair
446.010	Vera Street	Pelham Street	Stella Street	Sidewalks	Fair
448.010	John Street	Pelham Street	Stella Street	Ditches	Fair
448.020	John Street	Stella Street	Beechwood Crescent	Curb Height	Good
448.020	John Street	Stella Street	Beechwood Crescent	Curbs	Good
448.020	John Street	Stella Street	Beechwood Crescent	Sidewalks	Good
448.030	John Street	Beechwood Crescent	End	Curb Height	Good
448.030	John Street	Beechwood Crescent	End	Curbs	Good
448.030	John Street	Beechwood Crescent	End	Sidewalks	Good

Associated Features - 2023 Condition Rating

Section	Name	From	To	Feature	Condition
449.010	Cherry Avenue	Blackwood Crescent	Pancake Lane	Ditches	Very Poor
449.010	Cherry Avenue	Blackwood Crescent	Pancake Lane	Shoulders	Very Poor
449.020	Cherry Avenue	Cherry Avenue	Valiant Street	Ditches	Fair
449.020	Cherry Avenue	Cherry Avenue	Valiant Street	Shoulders	Very Poor
449.030	Cherry Avenue	Valiant Street	Haist Street	Ditches	Fair
449.030	Cherry Avenue	Valiant Street	Haist Street	Shoulders	Very Poor
450.010	Valiant Street	Cherry Avenue	Pancake Lane	Ditches	Very Poor
450.010	Valiant Street	Cherry Avenue	Pancake Lane	Shoulders	Very Poor
451.010	Blackwood Crescent	Cherry Avenue	Pancake Lane	Ditches	Very Poor
451.010	Blackwood Crescent	Cherry Avenue	Pancake Lane	Shoulders	Very Poor
452.010	Berkhout Terrace	Berkwood Place	End	Curb Height	Good
452.010	Berkhout Terrace	Berkwood Place	End	Curbs	Good
452.010	Berkhout Terrace	Berkwood Place	End	Shoulders	Fair
453.010	Dogwood Court	Berkwood Place	End	Curb Height	Good
453.010	Dogwood Court	Berkwood Place	End	Curbs	Good
454.010	Trillium Court	D'Everardo Drive	End	Curb Height	Good
454.010	Trillium Court	D'Everardo Drive	End	Curbs	Good
455.010	Magnolia Court	D'Everardo Drive	End	Curb Height	Good
455.010	Magnolia Court	D'Everardo Drive	End	Curbs	Good
456.010	Beechnut Court	Berkwood Place	End	Curb Height	Good
456.010	Beechnut Court	Berkwood Place	End	Curbs	Good
457.010	Kathy Court	Kathy Court	Berkwood Place	Curb Height	Good
457.010	Kathy Court	Kathy Court	Berkwood Place	Curbs	Good
457.010	Kathy Court	Kathy Court	Berkwood Place	Sidewalks	Fair
457.020	Kathy Court	Kathy Court (457.020)	End	Curb Height	Good
457.020	Kathy Court	Kathy Court (457.020)	End	Curbs	Good
457.030	Kathy Court	Kathy Court (457.030)	End	Curb Height	Good
457.030	Kathy Court	Kathy Court (457.030)	End	Curbs	Good
458.010	Vista Drive	Berkwood Place	Rolling Meadows Boulevard	Sidewalks	Good
458.010	Vista Drive	Berkwood Place	Rolling Meadows Boulevard	Curbs	Fair
459.010	D'Everardo Drive	Berkwood Place	Trillium Court	Curb Height	Good
459.010	D'Everardo Drive	Berkwood Place	Trillium Court	Curbs	Good
459.010	D'Everardo Drive	Berkwood Place	Trillium Court	Sidewalks	Good
459.020	D'Everardo Drive	Trillium Court	Magnolia Court	Curb Height	Good
459.020	D'Everardo Drive	Trillium Court	Magnolia Court	Curbs	Good
459.020	D'Everardo Drive	Trillium Court	Magnolia Court	Sidewalks	Good
459.030	D'Everardo Drive	Magnolia Court	Haist Street	Curb Height	Good
459.030	D'Everardo Drive	Magnolia Court	Haist Street	Curbs	Good
459.030	D'Everardo Drive	Magnolia Court	Haist Street	Sidewalks	Good
460.010	Berkwood Place	Berkhout Terrace	Haist Street	Curb Height	Good

Associated Features - 2023 Condition Rating

Section	Name	From	To	Feature	Condition
460.010	Berkwood Place	Berkhout Terrace	Haist Street	Curbs	Good
460.010	Berkwood Place	Berkhout Terrace	Haist Street	Sidewalks	Fair
460.020	Berkwood Place	Dogwood Court	Berkhout Terrace	Curb Height	Good
460.020	Berkwood Place	Dogwood Court	Berkhout Terrace	Curbs	Good
460.020	Berkwood Place	Dogwood Court	Berkhout Terrace	Sidewalks	Fair
460.030	Berkwood Place	Dogwood Court	D'Everardo Drive	Curb Height	Good
460.030	Berkwood Place	Dogwood Court	D'Everardo Drive	Curbs	Good
460.030	Berkwood Place	Dogwood Court	D'Everardo Drive	Sidewalks	Fair
460.040	Berkwood Place	D'Everardo Drive	Beechnut Court	Curb Height	Good
460.040	Berkwood Place	D'Everardo Drive	Beechnut Court	Curbs	Good
460.040	Berkwood Place	D'Everardo Drive	Beechnut Court	Sidewalks	Good
460.050	Berkwood Place	Beechnut Court	Vista Drive	Curb Height	Good
460.050	Berkwood Place	Beechnut Court	Vista Drive	Curbs	Good
460.050	Berkwood Place	Beechnut Court	Vista Drive	Sidewalks	Good
460.060	Berkwood Place	Vista Drive	Kathy Court	Curb Height	Good
460.060	Berkwood Place	Vista Drive	Kathy Court	Curbs	Good
460.060	Berkwood Place	Vista Drive	Kathy Court	Sidewalks	Fair
460.070	Berkwood Place	Kathy Court	Haist Street	Curb Height	Good
460.070	Berkwood Place	Kathy Court	Haist Street	Curbs	Good
460.070	Berkwood Place	Kathy Court	Haist Street	Sidewalks	Good
461.010	Rolling Meadows Boulevard	Meadowvale Drive	Haist Street	Curbs	Good
461.010	Rolling Meadows Boulevard	Meadowvale Drive	Haist Street	Sidewalks	Good
461.020	Rolling Meadows Boulevard	Vista Drive (461.02)	Meadowvale Drive	Curbs	Good
461.020	Rolling Meadows Boulevard	Vista Drive (461.02)	Meadowvale Drive	Sidewalks	Good
461.030	Rolling Meadows Boulevard	Vista Drive (461.03)	Meadowvale Drive	Curbs	Good
461.030	Rolling Meadows Boulevard	Vista Drive (461.03)	Meadowvale Drive	Sidewalks	Good
461.040	Rolling Meadows Boulevard	Meadowvale Drive	Rhodes Court	Curbs	Good
461.040	Rolling Meadows Boulevard	Meadowvale Drive	Rhodes Court	Sidewalks	Good
462.010	Meadowvale Drive	Rolling Meadows Boulevard	Rolling Meadows Boulevard	Curbs	Poor
462.010	Meadowvale Drive	Rolling Meadows Boulevard	Rolling Meadows Boulevard	Sidewalks	Good
463.010	Bigelow Crescent	Haist Street	Baker Place	Ditches	Good
463.020	Bigelow Crescent	Baker Place	Shoalts Drive	Ditches	Good
463.030	Bigelow Crescent	Woodstream Boulevard	Shoalts Drive	Curb Height	Good
463.030	Bigelow Crescent	Woodstream Boulevard	Shoalts Drive	Curbs	Good
464.010	Shoalts Drive	Pancake Lane	Bigelow Crescent	Sidewalks	Good
464.010	Shoalts Drive	Pancake Lane	Bigelow Crescent	Ditches	Fair
465.010	Woodstream Boulevard	Millbridge Crescent	Spruceside Crescent	Curb Height	Good
465.010	Woodstream Boulevard	Millbridge Crescent	Spruceside Crescent	Curbs	Good
465.010	Woodstream Boulevard	Millbridge Crescent	Spruceside Crescent	Sidewalks	Good
465.020	Woodstream Boulevard	Forest Hill Crescent	Millbridge Crescent	Curb Height	Good

Associated Features - 2023 Condition Rating

Section	Name	From	To	Feature	Condition
465.020	Woodstream Boulevard	Forest Hill Crescent	Millbridge Crescent	Curbs	Good
465.020	Woodstream Boulevard	Forest Hill Crescent	Millbridge Crescent	Sidewalks	Good
465.030	Woodstream Boulevard	Bigelow Crescent (465.030)	Forest Hill Crescent	Curb Height	Good
465.030	Woodstream Boulevard	Bigelow Crescent (465.030)	Forest Hill Crescent	Curbs	Good
465.030	Woodstream Boulevard	Bigelow Crescent (465.030)	Forest Hill Crescent	Sidewalks	Good
465.040	Woodstream Boulevard	Forest Hill Crescent	Bigelow Crescent (465.040)	Curb Height	Good
465.040	Woodstream Boulevard	Forest Hill Crescent	Bigelow Crescent (465.040)	Curbs	Good
465.040	Woodstream Boulevard	Forest Hill Crescent	Bigelow Crescent (465.040)	Sidewalks	Good
465.050	Woodstream Boulevard	Pancake Lane	Forest Hill Crescent	Curb Height	Good
465.050	Woodstream Boulevard	Pancake Lane	Forest Hill Crescent	Curbs	Good
465.050	Woodstream Boulevard	Pancake Lane	Forest Hill Crescent	Sidewalks	Good
466.020	Forest Hill Crescent	Whitehall Gate	Greenvale Court	Curb Height	Good
466.020	Forest Hill Crescent	Whitehall Gate	Greenvale Court	Curbs	Good
466.030	Forest Hill Crescent	Greenvale Court	Woodstream Boulevard	Curb Height	Good
466.030	Forest Hill Crescent	Greenvale Court	Woodstream Boulevard	Curbs	Good
467.010	White Hall Gate	Forest Hill Crescent	End	Curb Height	Good
467.010	White Hall Gate	Forest Hill Crescent	End	Curbs	Good
468.010	Baker Place	Bigelow Crescent	End	Ditches	Fair
469.010	Cross Hill Road	Haist Street	Longspur Circle	Ditches	Poor
469.010	Cross Hill Road	Haist Street	Longspur Circle	Sidewalks	Fair
469.020	Cross Hill Road	Longspur Circle	Willowdale Court	Ditches	Poor
469.020	Cross Hill Road	Longspur Circle	Willowdale Court	Sidewalks	Good
469.030	Cross Hill Road	Willowdale Court	Parkhill Road	Sidewalks	Good
469.030	Cross Hill Road	Willowdale Court	Parkhill Road	Ditches	Poor
470.010	Longspur Circle	Cross Hill Road	End	Ditches	Poor
471.010	Willowdale Court	Cross Hill Road	End	Ditches	Poor
472.010	Parkhill Road	Cross Hill Road	Millbridge Crescent	Ditches	Poor
472.010	Parkhill Road	Cross Hill Road	Millbridge Crescent	Sidewalks	Fair
472.020	Parkhill Road	Cross Hill Road	End	Ditches	Poor
473.010	Millbridge Crescent	Parkhill Road	Spruceside Crescent	Curb Height	Good
473.010	Millbridge Crescent	Parkhill Road	Spruceside Crescent	Curbs	Good
473.010	Millbridge Crescent	Parkhill Road	Spruceside Crescent	Sidewalks	Fair
473.020	Millbridge Crescent	Parkhill Road	Woodstream Boulevard	Curb Height	Good
473.020	Millbridge Crescent	Parkhill Road	Woodstream Boulevard	Curbs	Good
473.020	Millbridge Crescent	Parkhill Road	Woodstream Boulevard	Sidewalks	Fair
474.010	Cynthia Court	Spruceside Crescent	End	Curb Height	Good
474.010	Cynthia Court	Spruceside Crescent	End	Curbs	Good
475.010	Nursery Lane	Haist Street	Fern Gate	Curb Height	Good
475.010	Nursery Lane	Haist Street	Fern Gate	Curbs	Good
475.010	Nursery Lane	Haist Street	Fern Gate	Sidewalks	Good

Associated Features - 2023 Condition Rating

Section	Name	From	To	Feature	Condition
475.020	Nursery Lane	Fern Gate	Deerpark Crescent	Curb Height	Good
475.020	Nursery Lane	Fern Gate	Deerpark Crescent	Curbs	Good
475.020	Nursery Lane	Fern Gate	Deerpark Crescent	Sidewalks	Good
475.030	Nursery Lane	Deerpark Crescent	Spruceside Crescent	Curb Height	Good
475.030	Nursery Lane	Deerpark Crescent	Spruceside Crescent	Curbs	Good
475.030	Nursery Lane	Deerpark Crescent	Spruceside Crescent	Sidewalks	Good
476.010	Spruceside Crescent	Fallingbrook Drive	Pelham Street	Curb Height	Good
476.010	Spruceside Crescent	Fallingbrook Drive	Pelham Street	Curbs	Good
476.010	Spruceside Crescent	Fallingbrook Drive	Pelham Street	Sidewalks	Good
476.020	Spruceside Crescent	Cynthia Court	Fallingbrook Drive	Curb Height	Good
476.020	Spruceside Crescent	Cynthia Court	Fallingbrook Drive	Curbs	Good
476.020	Spruceside Crescent	Cynthia Court	Fallingbrook Drive	Sidewalks	Good
476.030	Spruceside Crescent	Woodstream Boulevard	Cynthia Court	Curb Height	Good
476.030	Spruceside Crescent	Woodstream Boulevard	Cynthia Court	Curbs	Good
476.030	Spruceside Crescent	Woodstream Boulevard	Cynthia Court	Sidewalks	Good
476.040	Spruceside Crescent	Woodstream Boulevard	Millbridge Crescent	Curb Height	Good
476.040	Spruceside Crescent	Woodstream Boulevard	Millbridge Crescent	Curbs	Good
476.040	Spruceside Crescent	Woodstream Boulevard	Millbridge Crescent	Sidewalks	Good
476.050	Spruceside Crescent	Millbridge Crescent	Nursery Lane	Curb Height	Good
476.050	Spruceside Crescent	Millbridge Crescent	Nursery Lane	Curbs	Good
476.050	Spruceside Crescent	Millbridge Crescent	Nursery Lane	Sidewalks	Good
476.060	Spruceside Crescent	Nursery Lane	Deerpark Crescent	Curb Height	Good
476.060	Spruceside Crescent	Nursery Lane	Deerpark Crescent	Curbs	Good
476.060	Spruceside Crescent	Nursery Lane	Deerpark Crescent	Sidewalks	Good
476.070	Spruceside Crescent	Deerpark Crescent	Millburn Drive	Curb Height	Good
476.070	Spruceside Crescent	Deerpark Crescent	Millburn Drive	Curbs	Good
476.070	Spruceside Crescent	Deerpark Crescent	Millburn Drive	Sidewalks	Good
476.080	Spruceside Crescent	Millburn Drive	Fallingbrook Drive	Curb Height	Good
476.080	Spruceside Crescent	Millburn Drive	Fallingbrook Drive	Curbs	Good
476.080	Spruceside Crescent	Millburn Drive	Fallingbrook Drive	Sidewalks	Good
476.090	Spruceside Crescent	Fallingbrook Drive	Pelham Street	Curb Height	Good
476.090	Spruceside Crescent	Fallingbrook Drive	Pelham Street	Curbs	Good
476.090	Spruceside Crescent	Fallingbrook Drive	Pelham Street	Sidewalks	Good
477.010	Fern Gate	Nursery Lane	Welland Road	Curb Height	Good
477.010	Fern Gate	Nursery Lane	Welland Road	Curbs	Good
477.010	Fern Gate	Nursery Lane	Welland Road	Sidewalks	Good
478.010	Deerpark Crescent	Spruceside Crescent	Nursery Lane	Curb Height	Good
478.010	Deerpark Crescent	Spruceside Crescent	Nursery Lane	Curbs	Good
479.010	Fallingbrook Drive	Spruceside Crescent (479.01)	Brookbank Crescent	Curb Height	Good
479.010	Fallingbrook Drive	Spruceside Crescent (479.01)	Brookbank Crescent	Curbs	Good

Associated Features - 2023 Condition Rating

Section	Name	From	To	Feature	Condition
479.010	Fallingbrook Drive	Spruceside Crescent (479.01)	Brookbank Crescent	Sidewalks	Fair
479.020	Fallingbrook Drive	Brookbank Crescent	Brookbank Crescent	Curb Height	Good
479.020	Fallingbrook Drive	Brookbank Crescent	Brookbank Crescent	Curbs	Good
479.020	Fallingbrook Drive	Brookbank Crescent	Brookbank Crescent	Sidewalks	Fair
479.030	Fallingbrook Drive	Brookbank Crescent	Spruceside Crescent	Curb Height	Good
479.030	Fallingbrook Drive	Brookbank Crescent	Spruceside Crescent	Curbs	Good
479.030	Fallingbrook Drive	Brookbank Crescent	Spruceside Crescent	Sidewalks	Fair
480.010	Brookbank Crescent	Fallingbrook Drive	Fallingbrook Drive	Curb Height	Good
480.010	Brookbank Crescent	Fallingbrook Drive	Fallingbrook Drive	Curbs	Good
481.010	Arbor Circle	Welland Road	End	Curbs	Good
482.010	Millburn Drive	Spruceside Crescent	Welland Road	Curbs	Good
482.010	Millburn Drive	Spruceside Crescent	Welland Road	Sidewalks	Good
483.010	Woodside Square	Welland Road (483.010)	Meadowbrook Lane	Curbs	Good
483.010	Woodside Square	Welland Road (483.010)	Meadowbrook Lane	Sidewalks	Good
483.020	Woodside Square	Meadowbrook Lane	Meadowbrook Lane	Curbs	Good
483.020	Woodside Square	Meadowbrook Lane	Meadowbrook Lane	Sidewalks	Good
483.030	Woodside Square	Meadowbrook Lane	Welland Road	Curbs	Good
483.030	Woodside Square	Meadowbrook Lane	Welland Road	Sidewalks	Good
484.010	Meadowbrook Lane	Woodside Square	Woodside Square	Curbs	Good
484.010	Meadowbrook Lane	Woodside Square	Woodside Square	Sidewalks	Good
485.010	Hunter'S Court	Welland Road	End	Curbs	Good
486.010	Merritt Road	Pelham Street	Brookfield Court	Ditches	Good
486.010	Merritt Road	Pelham Street	Brookfield Court	Shoulders	Very Poor
486.020	Merritt Road	Brookfield Court	Kunda Park Boulevard	Ditches	Good
486.020	Merritt Road	Brookfield Court	Kunda Park Boulevard	Shoulders	Very Poor
486.030	Merritt Road	Kunda Park Boulevard	Line Avenue	Ditches	Good
486.030	Merritt Road	Kunda Park Boulevard	Line Avenue	Shoulders	Very Poor
486.040	Merritt Road	Line Avenue	Rice Road (RR54)	Ditches	Good
486.040	Merritt Road	Line Avenue	Rice Road (RR54)	Shoulders	Very Poor
487.010	Brookfield Court	Merritt Road	Steflar Street	Curbs	Good
487.010	Brookfield Court	Merritt Road	Steflar Street	Sidewalks	Good
487.020	Brookfield Court	Steflar Street	End	Curbs	Good
488.010	Steflar Street	Brookfield Court	Marylea Street	Curbs	Good
488.010	Steflar Street	Brookfield Court	Marylea Street	Sidewalks	Good
488.020	Steflar Street	Marylea Street	Line Avenue	Curbs	Good
488.020	Steflar Street	Marylea Street	Line Avenue	Sidewalks	Good
489.010	Marylea Street	Steflar Street	Bacon Lane	Curb Height	Good
489.010	Marylea Street	Steflar Street	Bacon Lane	Curbs	Good
489.010	Marylea Street	Steflar Street	Bacon Lane	Sidewalks	Good
490.010	Bacon Lane	Marylea Street	Line Avenue	Curb Height	Good

Associated Features - 2023 Condition Rating

Section	Name	From	To	Feature	Condition
490.010	Bacon Lane	Marylea Street	Line Avenue	Curbs	Good
490.010	Bacon Lane	Marylea Street	Line Avenue	Sidewalks	Good
490.020	Bacon Lane	Marylea Street	Pelham Street	Curb Height	Good
490.020	Bacon Lane	Marylea Street	Pelham Street	Curbs	Good
490.020	Bacon Lane	Marylea Street	Pelham Street	Sidewalks	Good
491.010	Line Avenue	Merritt Road	Steflar Street	Curbs	Good
491.010	Line Avenue	Merritt Road	Steflar Street	Sidewalks	Good
491.010	Line Avenue	Merritt Road	Steflar Street	Curb Height	Good
491.020	Line Avenue	Steflar Street	Bacon Lane	Curb Height	Good
491.020	Line Avenue	Steflar Street	Bacon Lane	Curbs	Good
491.020	Line Avenue	Steflar Street	Bacon Lane	Sidewalks	Good
491.030	Line Avenue	Bacon Lane	Saddler Street	Ditches	Fair
491.030	Line Avenue	Bacon Lane	Saddler Street	Sidewalks	Good
491.030	Line Avenue	Bacon Lane	Saddler Street	Curb Height	Good
491.030	Line Avenue	Bacon Lane	Saddler Street	Curbs	Good
491.030	Line Avenue	Bacon Lane	Saddler Street	Surface Drainage	Fair
491.040	Line Avenue	Saddler Street	Quaker Road	Curb Height	Good
491.040	Line Avenue	Saddler Street	Quaker Road	Curbs	Good
491.040	Line Avenue	Saddler Street	Quaker Road	Sidewalks	Good
492.010	Staines Street	Welland Road	End	Ditches	Fair
493.010	Deborah Street	Welland Road	Lawrence Lane	Curbs	Good
493.010	Deborah Street	Welland Road	Lawrence Lane	Sidewalks	Good
494.010	Lawrence Lane	Edward Avenue	Deborah Street	Curbs	Good
494.010	Lawrence Lane	Edward Avenue	Deborah Street	Sidewalks	Good
495.010	Edward Avenue	Welland Road	Karen Court	Curbs	Good
495.010	Edward Avenue	Welland Road	Karen Court	Sidewalks	Good
495.020	Edward Avenue	Karen Court	Lawrence Lane	Curbs	Good
495.020	Edward Avenue	Karen Court	Lawrence Lane	Sidewalks	Good
496.010	Karen Court	Edward Avenue	End	Curbs	Good
497.010	Mussari Court	Welland Road	End	Curbs	Good
498.010	Townsend Circle	Welland Road	End	Curbs	Good
499.010	Maureen Court	Welland Road	End	Curbs	Good
500.010	Quaker Road	Haist Street	Kevin Drive	Ditches	Good
500.010	Quaker Road	Haist Street	Kevin Drive	Shoulders	Very Poor
500.010	Quaker Road	Haist Street	Kevin Drive	Sidewalks	Good
500.020	Quaker Road	Kevin Drive	Michaela Crescent	Ditches	Good
500.020	Quaker Road	Kevin Drive	Michaela Crescent	Shoulders	Very Poor
500.020	Quaker Road	Kevin Drive	Michaela Crescent	Sidewalks	Good
500.030	Quaker Road	Michaela Crescent	Welland Road	Curbs	Good
500.030	Quaker Road	Michaela Crescent	Welland Road	Sidewalks	Good

Associated Features - 2023 Condition Rating

Section	Name	From	To	Feature	Condition
500.040	Quaker Road	Line Avenue	Pelham Street	Ditches	Good
500.040	Quaker Road	Line Avenue	Pelham Street	Shoulders	Very Poor
500.050	Quaker Road	Line Avenue	East Limit	Ditches	Good
500.050	Quaker Road	Line Avenue	East Limit	Shoulders	Very Poor
501.010	Kevin Drive	Haist Street	Sherri-Lee Crescent	Curb Height	Good
501.010	Kevin Drive	Haist Street	Sherri-Lee Crescent	Curbs	Good
501.010	Kevin Drive	Haist Street	Sherri-Lee Crescent	Sidewalks	Good
501.020	Kevin Drive	Sherri-Lee Crescent	Quaker Road	Curb Height	Good
501.020	Kevin Drive	Sherri-Lee Crescent	Quaker Road	Curbs	Good
501.020	Kevin Drive	Sherri-Lee Crescent	Quaker Road	Sidewalks	Good
502.010	Sherri-Lee Crescent	Kevin Drive	End	Curb Height	Good
502.010	Sherri-Lee Crescent	Kevin Drive	End	Curbs	Good
503.010	Clare Avenue	Quaker Road	South Limit	Ditches	Good
503.010	Clare Avenue	Quaker Road	South Limit	Shoulders	Poor
504.010	Park Lane	Highway 20 (RR20)	End	Curb Height	Good
504.010	Park Lane	Highway 20 (RR20)	End	Curbs	Poor
505.010	Beckett Crescent	Haist Street	Beckett Crescent	Curbs	Good
505.010	Beckett Crescent	Haist Street	Beckett Crescent	Sidewalks	Good
505.020	Beckett Crescent	Beckett Crescent	Wellington Court	Curbs	Good
505.020	Beckett Crescent	Beckett Crescent	Wellington Court	Sidewalks	Good
505.030	Beckett Crescent	Wellington Court	Milliner Place	Curbs	Good
505.030	Beckett Crescent	Wellington Court	Milliner Place	Sidewalks	Good
505.040	Beckett Crescent	Milliner Place	Darby Lane	Curbs	Good
505.040	Beckett Crescent	Milliner Place	Darby Lane	Sidewalks	Good
505.050	Beckett Crescent	Darby Lane	Beckett Crescent	Curbs	Good
505.050	Beckett Crescent	Darby Lane	Beckett Crescent	Sidewalks	Good
506.010	Darby Lane	Beckett Crescent (506.01)	Beckett Crescent	Curbs	Good
506.020	Darby Lane	Beckett Crescent (506.02)	Beckett Crescent	Curbs	Good
506.020	Darby Lane	Beckett Crescent (506.02)	Beckett Crescent	Sidewalks	Good
507.010	Green Vale Court	Forest Hill Crescent	End	Curb Height	Good
507.010	Green Vale Court	Forest Hill Crescent	End	Curbs	Good
508.010	Beamer Street	Sawmill Road	Twenty Road (RR69)	Ditches	Fair
508.010	Beamer Street	Sawmill Road	Twenty Road (RR69)	Shoulders	Very Poor
508.010	Beamer Street	Sawmill Road	Twenty Road (RR69)	Surface Drainage	Poor
508.020	Beamer Street	Twenty Road (RR69)	North Limit	Ditches	Fair
508.020	Beamer Street	Twenty Road (RR69)	North Limit	Shoulders	Very Poor
508.020	Beamer Street	Twenty Road (RR69)	North Limit	Surface Drainage	Poor
509.010	Brondi'S Lane	Timmsdale Crescent	End	Curb Height	Good
509.010	Brondi'S Lane	Timmsdale Crescent	End	Curbs	Good
511.010	Michaela Crescent	Welland Road	Quaker Road	Curbs	Good

Associated Features - 2023 Condition Rating

Section	Name	From	To	Feature	Condition
511.010	Michaela Crescent	Welland Road	Quaker Road	Sidewalks	Good
512.010	Timber Creek Crescent	Line Avenue	Timber Creek Crescent	Curb Height	Good
512.010	Timber Creek Crescent	Line Avenue	Timber Creek Crescent	Curbs	Good
512.010	Timber Creek Crescent	Line Avenue	Timber Creek Crescent	Sidewalks	Good
512.020	Timber Creek Crescent	Timber Creek Crescent	Timber Creek CrescenTimber Creek Cres	Curb Height	Good
512.020	Timber Creek Crescent	Timber Creek Crescent	Timber Creek CrescenTimber Creek Cres	Curbs	Good
512.020	Timber Creek Crescent	Timber Creek Crescent	Timber Creek CrescenTimber Creek Cres	Sidewalks	Good
513.010	Timmsdale Crescent	Highway 20 (RR20)	Timmsdale Crescent	Curb Height	Good
513.010	Timmsdale Crescent	Highway 20 (RR20)	Timmsdale Crescent	Curbs	Good
513.010	Timmsdale Crescent	Highway 20 (RR20)	Timmsdale Crescent	Sidewalks	Good
513.020	Timmsdale Crescent	Timmsdale Crescent (513.02)	Timmsdale Crescent	Curb Height	Good
513.020	Timmsdale Crescent	Timmsdale Crescent (513.02)	Timmsdale Crescent	Curbs	Good
513.020	Timmsdale Crescent	Timmsdale Crescent (513.02)	Timmsdale Crescent	Sidewalks	Good
513.030	Timmsdale Crescent	Timmsdale Crescent (513.03)	Timmsdale Crescent	Curb Height	Good
513.030	Timmsdale Crescent	Timmsdale Crescent (513.03)	Timmsdale Crescent	Curbs	Good
513.030	Timmsdale Crescent	Timmsdale Crescent (513.03)	Timmsdale Crescent	Sidewalks	Good
514.010	Milliner Place	Beckett Crescent	End	Curbs	Good
514.010	Milliner Place	Beckett Crescent	End	Sidewalks	Good
515.010	Wellington Court	Beckett Crescent	End	Curbs	Good
600.010	Marlene Stewart Drive	Lookout Street	Buckley Terrace	Curbs	Good
600.010	Marlene Stewart Drive	Lookout Street	Buckley Terrace	Sidewalks	Good
600.010	Marlene Stewart Drive	Lookout Street	Buckley Terrace	Curb Height	Good
600.020	Marlene Stewart Drive	Buckley Terrace	Philmori Boulevard	Curbs	Good
600.020	Marlene Stewart Drive	Buckley Terrace	Philmori Boulevard	Sidewalks	Good
600.020	Marlene Stewart Drive	Buckley Terrace	Philmori Boulevard	Curb Height	Good
601.010	Buckley Terrace	Philmori Boulevard	Joyce Crescent	Curbs	Good
601.010	Buckley Terrace	Philmori Boulevard	Joyce Crescent	Sidewalks	Good
601.010	Buckley Terrace	Philmori Boulevard	Joyce Crescent	Curb Height	Good
601.020	Buckley Terrace	Joyce Crescent	Philmori Boulevard	Curbs	Good
601.020	Buckley Terrace	Joyce Crescent	Philmori Boulevard	Sidewalks	Good
601.020	Buckley Terrace	Joyce Crescent	Philmori Boulevard	Curb Height	Good
601.030	Buckley Terrace	Philmori Boulevard	Marlene Stewart Drive	Curbs	Good
601.030	Buckley Terrace	Philmori Boulevard	Marlene Stewart Drive	Sidewalks	Good
601.030	Buckley Terrace	Philmori Boulevard	Marlene Stewart Drive	Curb Height	Good
601.040	Buckley Terrace	Marlene Stewart Drive	Brewerton Boulevard	Curbs	Good
601.040	Buckley Terrace	Marlene Stewart Drive	Brewerton Boulevard	Sidewalks	Good
601.040	Buckley Terrace	Marlene Stewart Drive	Brewerton Boulevard	Curb Height	Good
601.050	Buckley Terrace	Brewerton Boulevard	Kline Crescent	Curbs	Good
601.050	Buckley Terrace	Brewerton Boulevard	Kline Crescent	Sidewalks	Good
601.050	Buckley Terrace	Brewerton Boulevard	Kline Crescent	Curb Height	Good

Associated Features - 2023 Condition Rating

Section	Name	From	To	Feature	Condition
602.010	Kline Crescent	Brewerton Boulevard	Buckley Terrace	Curbs	Good
602.010	Kline Crescent	Brewerton Boulevard	Buckley Terrace	Sidewalks	Good
602.010	Kline Crescent	Brewerton Boulevard	Buckley Terrace	Curb Height	Good
602.020	Kline Crescent	Buckley Terrace	Abbott Place	Curbs	Good
602.020	Kline Crescent	Buckley Terrace	Abbott Place	Sidewalks	Good
602.020	Kline Crescent	Buckley Terrace	Abbott Place	Curb Height	Good
603.010	Brewerton Boulevard	Lookout Street	Kline Crescent	Curb Height	Good
603.010	Brewerton Boulevard	Lookout Street	Kline Crescent	Curbs	Good
603.010	Brewerton Boulevard	Lookout Street	Kline Crescent	Sidewalks	Good
603.020	Brewerton Boulevard	Kline Crescent	Buckley Terrace	Curb Height	Good
603.020	Brewerton Boulevard	Kline Crescent	Buckley Terrace	Curbs	Good
603.020	Brewerton Boulevard	Kline Crescent	Buckley Terrace	Sidewalks	Good
603.030	Brewerton Boulevard	Buckley Terrace	Abbott Place	Curb Height	Good
603.030	Brewerton Boulevard	Buckley Terrace	Abbott Place	Curbs	Good
603.030	Brewerton Boulevard	Buckley Terrace	Abbott Place	Sidewalks	Good
603.040	Brewerton Boulevard	Abbott Place	Haist Street	Curb Height	Good
603.040	Brewerton Boulevard	Abbott Place	Haist Street	Curbs	Good
603.040	Brewerton Boulevard	Abbott Place	Haist Street	Sidewalks	Good
625.010	Mansfield Dr	Lampman Drive	Ker Crescent	Surface Drainage	Good
625.010	Mansfield Dr	Lampman Drive	Ker Crescent	Curbs	Good
625.010	Mansfield Dr	Lampman Drive	Ker Crescent	Sidewalks	Good
625.020	Mansfield Dr	Lampman Drive	End	Curbs	Good
625.020	Mansfield Dr	Lampman Drive	End	Sidewalks	Good
625.020	Mansfield Dr	Lampman Drive	End	Surface Drainage	Good
626.010	Lampman Dr	Mansfield Drive	Cherry Ridge Boulevard	Curbs	Good
626.010	Lampman Dr	Mansfield Drive	Cherry Ridge Boulevard	Sidewalks	Good
626.010	Lampman Dr	Mansfield Drive	Cherry Ridge Boulevard	Surface Drainage	Good
627.010	Steele Drive	Cherry Ridge Boulevard	Balfour Street	Curbs	Good
627.010	Steele Drive	Cherry Ridge Boulevard	Balfour Street	Sidewalks	Good
630.010	Martha Court	Church Street	End	Curb Height	Good
630.010	Martha Court	Church Street	End	Curbs	Good
630.010	Martha Court	Church Street	End	Sidewalks	Good
640.010	Cooper Court	Tanner Drive	End	Curbs	Good
640.010	Cooper Court	Tanner Drive	End	Sidewalks	Good
641.010	Wilson Crossing	Tanner Drive	Tanner Drive	Curb Height	Good
641.010	Wilson Crossing	Tanner Drive	Tanner Drive	Curbs	Good
641.010	Wilson Crossing	Tanner Drive	Tanner Drive	Sidewalks	Good
642.010	Abbott Place	Brewerton Boulevard	Abbott Place	Curbs	Good
642.010	Abbott Place	Brewerton Boulevard	Abbott Place	Sidewalks	Good
642.010	Abbott Place	Brewerton Boulevard	Abbott Place	Curb Height	Good

Associated Features - 2023 Condition Rating

Section	Name	From	To	Feature	Condition
642.020	Abbott Place	Abbott Place (642.02)	Kline Crescent	Curbs	Good
642.020	Abbott Place	Abbott Place (642.02)	Kline Crescent	Sidewalks	Good
642.020	Abbott Place	Abbott Place (642.02)	Kline Crescent	Curb Height	Good
642.030	Abbott Place	Kline Crescent	Abbott Place (642.03)	Curbs	Good
642.030	Abbott Place	Kline Crescent	Abbott Place (642.03)	Sidewalks	Good
642.030	Abbott Place	Kline Crescent	Abbott Place (642.03)	Curb Height	Good
643.010	Joyce Crescent	Buckley Terrace	Philmori Boulevard	Curbs	Good
643.010	Joyce Crescent	Buckley Terrace	Philmori Boulevard	Sidewalks	Good
643.010	Joyce Crescent	Buckley Terrace	Philmori Boulevard	Curb Height	Good
644.010	Braydon Way	Homestead Boulevard	Emily Court	Curb Height	Very Good
644.010	Braydon Way	Homestead Boulevard	Emily Court	Curbs	Very Good
644.010	Braydon Way	Homestead Boulevard	Emily Court	Sidewalks	Very Good
644.020	Braydon Way	Emily Court	Mason Drive	Curb Height	Very Good
644.020	Braydon Way	Emily Court	Mason Drive	Curbs	Very Good
644.020	Braydon Way	Emily Court	Mason Drive	Sidewalks	Very Good
645.010	Philmori Boulevard	Buckley Terrace	Marlene Stewart Drive	Curbs	Good
645.010	Philmori Boulevard	Buckley Terrace	Marlene Stewart Drive	Sidewalks	Good
645.010	Philmori Boulevard	Buckley Terrace	Marlene Stewart Drive	Curb Height	Good
645.020	Philmori Boulevard	Joyce Crescent	Marlene Stewart Drive	Curbs	Good
645.020	Philmori Boulevard	Joyce Crescent	Marlene Stewart Drive	Sidewalks	Good
645.020	Philmori Boulevard	Joyce Crescent	Marlene Stewart Drive	Curb Height	Good
645.030	Philmori Boulevard	Buckley Terrace	Joyce Crescent	Curbs	Good
645.030	Philmori Boulevard	Buckley Terrace	Joyce Crescent	Sidewalks	Good
645.030	Philmori Boulevard	Buckley Terrace	Joyce Crescent	Curb Height	Good
645.040	Philmori Boulevard	Buckley Terrace	End	Curbs	Good
645.040	Philmori Boulevard	Buckley Terrace	End	Curb Height	Good
646.010	Wellspring Way	Highway 20	Meridian Way	Curb Height	Very Good
646.010	Wellspring Way	Highway 20	Meridian Way	Curbs	Very Good
646.010	Wellspring Way	Highway 20	Meridian Way	Sidewalks	Very Good
646.020	Wellspring Way	Meridian Way	Summersides Boulevard	Curb Height	Very Good
646.020	Wellspring Way	Meridian Way	Summersides Boulevard	Curbs	Very Good
646.020	Wellspring Way	Meridian Way	Summersides Boulevard	Sidewalks	Very Good
648.010	Meridian Way	Wellspring Way	End	Curbs	Very Good
648.010	Meridian Way	Wellspring Way	End	Curb Height	Very Good
648.010	Meridian Way	Wellspring Way	End	Sidewalks	Very Good
648.020	Meridian Way	Rice Road (RR54)	Wellspring Way	Curb Height	Very Good
648.020	Meridian Way	Rice Road (RR54)	Wellspring Way	Curbs	Very Good
648.020	Meridian Way	Rice Road (RR54)	Wellspring Way	Sidewalks	Very Good
649.010	Emily Court	Brayden Way	End	Curb Height	Very Good
649.010	Emily Court	Brayden Way	End	Curbs	Very Good

Associated Features - 2023 Condition Rating

Section	Name	From	To	Feature	Condition
655.010	Rosewood Crescent	Rice Road (RR54)	Rice Road (RR54)	Curbs	Good
655.010	Rosewood Crescent	Rice Road (RR54)	Rice Road (RR54)	Curb Height	Good
655.010	Rosewood Crescent	Rice Road (RR54)	Rice Road (RR54)	Sidewalks	Good
656.010	Lametti Drive	Port Robinson Road	Bergensien Crescent	Curb Height	Very Good
656.010	Lametti Drive	Port Robinson Road	Bergensien Crescent	Curbs	Very Good
656.010	Lametti Drive	Port Robinson Road	Bergensien Crescent	Sidewalks	Very Good
656.020	Lametti Drive	Bergensien Crescent	Marissa Street	Curb Height	Very Good
656.020	Lametti Drive	Bergensien Crescent	Marissa Street	Curbs	Very Good
656.020	Lametti Drive	Bergensien Crescent	Marissa Street	Sidewalks	Very Good
656.030	Lametti Drive	Marissa Street	Riley Avenue	Curb Height	Very Good
656.030	Lametti Drive	Marissa Street	Riley Avenue	Curbs	Very Good
656.030	Lametti Drive	Marissa Street	Riley Avenue	Sidewalks	Very Good
656.040	Lametti Drive	Riley Avenue	Bergensien Crescent	Curb Height	Very Good
656.040	Lametti Drive	Riley Avenue	Bergensien Crescent	Curbs	Very Good
656.040	Lametti Drive	Riley Avenue	Bergensien Crescent	Sidewalks	Very Good
656.050	Lametti Drive	Bergenstein Crescent	Summersides Boulevard	Curb Height	Very Good
656.050	Lametti Drive	Bergenstein Crescent	Summersides Boulevard	Curbs	Very Good
656.050	Lametti Drive	Bergenstein Crescent	Summersides Boulevard	Sidewalks	Very Good
657.010	Bergenstein Crescent	Lametti Drive	Marissa Street	Curb Height	Very Good
657.010	Bergenstein Crescent	Lametti Drive	Marissa Street	Curbs	Very Good
657.010	Bergenstein Crescent	Lametti Drive	Marissa Street	Sidewalks	Very Good
657.020	Bergenstein Crescent	Marissa Street	Riley Avenue	Curb Height	Very Good
657.020	Bergenstein Crescent	Marissa Street	Riley Avenue	Curbs	Very Good
657.020	Bergenstein Crescent	Marissa Street	Riley Avenue	Sidewalks	Very Good
657.030	Bergenstein Crescent	Riley Avenue	Lametti Drive	Curb Height	Very Good
657.030	Bergenstein Crescent	Riley Avenue	Lametti Drive	Curbs	Very Good
657.030	Bergenstein Crescent	Riley Avenue	Lametti Drive	Sidewalks	Very Good
658.010	Marissa Street	Lametti Drive	Bergenstein Crescent	Curb Height	Very Good
658.010	Marissa Street	Lametti Drive	Bergenstein Crescent	Curbs	Very Good
658.010	Marissa Street	Lametti Drive	Bergenstein Crescent	Sidewalks	Very Good
659.010	Riley Avenue	Lametti Drive	Bergenstein Crescent	Curb Height	Very Good
659.010	Riley Avenue	Lametti Drive	Bergenstein Crescent	Curbs	Very Good
659.010	Riley Avenue	Lametti Drive	Bergenstein Crescent	Sidewalks	Very Good

Appendix D

10 Year Forecast and Capital Program

Appendix D-1 – 2023 PPI and PNV Values

Appendix D-2 – Unrestricted Budget

Appendix D-3 – Current Budget Forecast

Appendix D-4 – Maintain PCI to 65

Appendix D-5 – Maintain PCI to 72

Appendix D-1 – 2023 PPI and PNV Values

Section	Name	From	To	Surface Type	2023 PCI	2023 PNV	2023 PPI
100.010	Wessel Drive	Oille Street	Sawmill Road	LCB	51	30	94
100.020	Wessel Drive	Sawmill Road	Effingham Street	LCB	55	33	119
101.010	Oille Street	Wessel Drive	Effingham Street	LCB	51	30	124
101.030	Oille Street	Effingham Street	End	LCB	50	30	112
102.010	Louth Townline Road	Pelham Road	End	LCB	49	30	94
104.010	Effingham Street	Oille Street	North Limit	HCB	81	58	122
104.020	Effingham Street	Sawmill Road	Oille Street	HCB	85	62	163
104.030	Effingham Street	Sawmill Road	Wessel Drive	HCB	84	62	125
104.040	Effingham Street	Wessel Drive	Roland Road	HCB	85	56	100
104.050	Effingham Street	Roland Road	Sixteen Road	HCB	83	52	91
104.060	Effingham Street	Sixteen Road	Luffman Drive	HCB	73	36	100
104.070	Effingham Street	Luffman Drive	Kilman Road	HCB	76	76	145
104.080	Effingham Street	Kilman Road	Metler Road	HCB	67	72	123
104.090	Effingham Street	Metler Road	Moore Drive	HCB	65	41	131
104.100	Effingham Street	Moore Drive	Tice Road	HCB	55	65	131
104.110	Effingham Street	Tice Road	Highway 20 (RR20)	HCB	93	75	460
104.120	Effingham Street	Highway 20 (RR20)	Canboro Road	HCB	70	72	123
104.130	Effingham Street	Canboro Road	Pancake Lane	HCB	60	35	140
104.140	Effingham Street	Pancake Lane	Welland Road	HCB	53	26	116
104.150	Effingham Street	Welland Road	Foss Road	LCB	57	35	93
104.160	Effingham Street	Foss Road	Sumbler Road	LCB	54	65	119
104.170	Effingham Street	Sumbler Road	Chantler Road	LCB	47	63	118
104.180	Effingham Street	Chantler Road	Webber Road (RR29)	LCB	57	65	106
107.010	Maple Street	Sawmill Road	Twenty Road (RR69)	LCB	47	5	24
107.020	Maple Street	Roland Road	Sawmill Road	LCB	79	23	40
107.030	Maple Street	Kilman Road	Sixteen Road	LCB	47	30	112
107.040	Maple Street	Metler Road	Kilman Road	LCB	46	28	100
107.050	Maple Street	Tice Road	Metler Road	LCB	68	41	138
107.060	Maple Street	Highway 20 (RR20)	Tice Road	LCB	46	63	6
107.070	Maple Street	Memorial Drive	Highway 20 (RR20)	LCB	72	45	83
107.080	Maple Street	Sandra Drive	Memorial Drive	HCB	70	32	144
107.090	Maple Street	Canboro Road	Sandra Drive	HCB	62	28	111
107.100	Maple Street	Sixteen Road	Roland Road	LCB	78	54	100
108.010	Moyer Street	Sawmill Road	North Limit	LCB	53	33	63
109.010	Centre Street	Sawmill Road	North Limit	LCB	70	45	100
109.020	Centre Street	Sawmill Road	Roland Road	LCB	45	28	106
109.022	Centre Street	Roland Road	Roland Road	LCB	81	58	11
109.023	Centre Street	Roland Road	Sixteen Road	LCB	77	23	10
109.030	Centre Street	Kilman Road	Sixteen Road	LCB	50	30	76
109.040	Centre Street	Tice Road	End	LCB	47	30	100
109.050	Centre Street	Tice Road	Highway 20 (RR20)	LCB	54	33	106
109.060	Centre Street	Highway 20 (RR20)	North of Memorial Drive	LCB	69	45	125
109.070	Centre Street	North of Memorial Drive	Memorial Drive	LCB	72	74	92
109.080	Centre Street	Memorial Drive	Canboro Road	HCB	92	68	143
109.085	Centre Street	Canboro Road	Welland Road	LCB	68	72	115
109.090	Centre Street	Foss Road	Welland Road	LCB	58	67	80
109.100	Centre Street	Kilman Road	Metler Road	LCB	49	30	112
109.110	Centre Street	Foss Road	Sumbler Road	LCB	62	37	71
113.010	Cream Street	Roland Road	Sawmill Road	LCB	51	30	118
113.020	Cream Street	Tice Road	Metler Road	LCB	93	45	40
113.040	Cream Street	Tice Road	Highway 20 (RR20)	LCB	49	30	100
113.050	Cream Street	Memorial Drive	Canboro Road	LCB	66	61	71
113.060	Cream Street	Canboro Road	Welland Road	HCB	69	32	113
113.070	Cream Street	Welland Road	Foss Road	LCB	46	28	106
113.080	Cream Street	Sumbler Road	Chantler Road	LCB	60	35	87
113.090	Cream Street	Chantler Road	Webber Road (RR29)	LCB	67	41	115
113.100	Cream Street	Webber Road (RR29)	River Road	LCB	48	30	112
113.110	Cream Street	Metler Road	Kilman Road	LCB	49	30	118
113.120	Cream Street	Kilman Road	Sixteen Road	LCB	46	28	111
113.130	Cream Street	Roland Road	Sixteen Road	LCB	49	30	118
114.010	Roland Road	West Limit	Maple Street	LCB	61	5	7
114.020	Roland Road	Maple Street	Balfour Street	LCB	61	7	7
114.030	Roland Road	Balfour Street	Cream Street	LCB	61	5	6
114.040	Roland Road	Cream Street	Centre Street	LCB	61	5	6
114.050	Roland Road	Centre Street	Effingham Street	LCB	44	28	122
114.060	Roland Road	Effingham Street	Sulphur Spring Drive	LCB	54	33	100
114.070	Roland Road	Sulphur Spring Drive	Sulphur Spring Drive	LCB	67	41	100
114.080	Roland Road	Sulphur Spring Drive	East Limit	LCB	57	35	120
116.010	Balfour Street	Kilman Road	Sixteen Road	LCB	51	30	94
116.020	Balfour Street	Metler Road	Kilman Road	LCB	52	33	100
116.030	Balfour Street	Alder Crescent (S)	Canboro Road	HCB	60	67	133
116.040	Balfour Street	Welland Road	Canboro Road	HCB	56	26	105
116.050	Balfour Street	Foss Road	Welland Road	LCB	69	45	117
116.060	Balfour Street	Sumbler Road	Foss Road	LCB	63	37	136
116.070	Balfour Street	Chantler Road	Sumbler Road	LCB	58	35	127
116.080	Balfour Street	River Road	Webber Road (RR29)	LCB	42	26	84
116.090	Balfour Street	Memorial Drive	Alder Crescent	HCB	61	57	87
116.095	Balfour Street	Alder Crescent (N)	Alder Crescent (S)	HCB	60	57	91
116.100	Balfour Street	Memorial Drive	Highway 20 (RR20)	HCB	48	48	82
116.101	Balfour Street	Balfour Street	Memorial Drive	LCB	46	48	75
116.110	Balfour Street	Highway 20 (RR20)	Tice Road	HCB	62	57	87
116.120	Balfour Street	Tice Road	Metler Road	HCB	62	57	87
116.121	Balfour Street	Balfour Street	Tice Road	LCB	67	61	76

Section	Name	From	To	Surface Type	2023 PCI	2023 PNV	2023 PPI
116.130	Balfour Street	Sixteen Road	Roland Road	LCB	47	30	100
117.010	Sulphur Spring Drive	Effingham Street	Sulphur Spring Drive	LCB	46	28	78
117.015	Sulphur Spring Drive	Orchard Hill Road	Luffman Drive	LCB	42	61	117
117.020	Sulphur Spring Drive	Roland Road	Orchard Hill Road	LCB	42	26	105
118.010	Sixteen Road	Effingham Street	End	LCB	46	28	106
118.020	Sixteen Road	Centre Street	Effingham Street	LCB	60	67	120
118.030	Sixteen Road	Cream Street	Centre Street	LCB	61	67	113
118.040	Sixteen Road	Balfour Street	Cream Street	LCB	69	45	125
118.050	Sixteen Road	Maple Street	Balfour Street	LCB	70	45	125
118.060	Sixteen Road	McGlashan Street	Kimberley Court	LCB	62	37	150
118.070	Sixteen Road	Victoria Avenue (RR24)	McGlashan Street	LCB	63	37	150
118.080	Sixteen Road	Kimberley Court	Maple Street	LCB	62	37	150
120.010	McGlashan Street	Kilman Road	Sixteen Road	LCB	52	33	94
121.010	Luffman Drive	Sulphur Spring Drive	Orchard Hill Road	LCB	44	28	106
122.010	Kilman Road	Victoria Avenue (RR24)	McGlashan Street	LCB	52	33	100
122.020	Kilman Road	McGlashan Street	Maple Street	LCB	50	30	94
122.030	Kilman Road	Maple Street	Balfour Street	LCB	58	35	107
122.040	Kilman Road	Balfour Street	Balfour Street	LCB	55	33	100
122.050	Kilman Road	Balfour Street	Cream Street	LCB	53	33	100
122.060	Kilman Road	Cream Street	Centre Street	LCB	54	33	100
122.070	Kilman Road	Centre Street (122.07)	Centre Street	LCB	59	67	120
122.080	Kilman Road	Centre Street (122.08)	Effingham Street	LCB	52	65	113
123.010	Metler Road	Victoria Avenue (RR24)	Maple Street	LCB	48	30	124
123.020	Metler Road	Maple Street (123.02)	Maple Street	LCB	68	41	108
123.030	Metler Road	Maple Street (123.03)	Comfort Court	LCB	50	30	106
123.040	Metler Road	Comfort Court	Balfour Street	LCB	64	59	55
123.050	Metler Road	Balfour Street (123.05)	Balfour Street	LCB	67	41	123
123.060	Metler Road	Balfour Street (123.06)	Cream Street	LCB	65	41	115
123.070	Metler Road	Cream Street	Cream Street	LCB	78	54	120
123.080	Metler Road	Cream Street	Centre Street	LCB	67	72	115
123.090	Metler Road	Centre Street	Effingham Street	LCB	74	19	18
123.100	Metler Road	Effingham Street	Haist Street	LCB	81	80	22
123.110	Metler Road	Haist Street	Hansler Street	LCB	85	83	25
124.010	Haist Street	Metler Road	End	LCB	51	30	94
124.020	Haist Street	Metler Road	Overholt Road	LCB	54	33	113
124.030	Haist Street	Overholt Road	Brewerton Boulevard	HCB	44	46	83
124.040	Haist Street	Brewerton Boulevard	Highway 20 (RR20)	HCB	80	72	87
124.050	Haist Street	Highway 20 (RR20)	Canboro Road	HCB	75	76	118
124.060	Haist Street	Canboro Road	Strathcona Drive	HCB	77	44	154
124.070	Haist Street	Strathcona Drive	Strathcona Drive	HCB	78	70	88
124.090	Haist Street	Concord Street	Haist Court	HCB	78	78	140
124.100	Haist Street	Haist Court	Damude Drive	HCB	78	78	160
124.110	Haist Street	Damude Drive	Cherry Avenue	HCB	78	78	160
124.120	Haist Street	Cherry Avenue	Orchard Place	HCB	79	78	160
124.130	Haist Street	Orchard Place	Pancake Lane	HCB	77	76	145
124.140	Haist Street	Pancake Lane (124.140)	Pancake Lane	HCB	78	78	160
124.150	Haist Street	Pancake Lane (124.150)	Bigelow Crescent	HCB	79	78	160
124.160	Haist Street	Bigelow Crescent	Berkwood Place	HCB	79	78	160
124.170	Haist Street	Berkwood Place	D'Everardo Drive	HCB	78	78	160
124.180	Haist Street	D'Everardo Drive	Cross Hill Road	HCB	79	78	160
124.190	Haist Street	Cross Hill Road	Berkwood Place	HCB	78	78	160
124.200	Haist Street	Berkwood Place	Rolling Meadows Boulevard	HCB	79	78	160
124.210	Haist Street	Rolling Meadows Boulevard	Nursery Lane	HCB	79	78	160
124.220	Haist Street	Nursery Lane	Welland Road	HCB	75	76	145
124.230	Haist Street	Welland Road	Kevin Drive	LCB	70	72	115
124.240	Haist Street	Kevin Drive	Quaker Road	LCB	69	72	115
124.250	Haist Street	Quaker Road	Beckett Crescent	LCB	65	70	114
124.260	Haist Street	Beckett Crescent	Foss Road	LCB	49	63	112
126.010	Hansler Street	Metler Road	Overholt Road	LCB	75	50	109
126.020	Hansler Street	Metler Road	North Limit	LCB	76	54	130
127.010	Overholt Road	Haist Street	Hansler Street	LCB	48	30	112
127.020	Overholt Road	Hansler Street	Pelham Street	LCB	73	50	100
128.010	Moore Drive	Effingham Street	Tice Road	HCB	40	20	82
129.010	Pelham Street	Overholt Road	North Limit	LCB	67	72	115
129.020	Pelham Street	Overholt Road	Shorthill Place	HCB	63	59	18
129.030	Pelham Street	Shorthill Place	Hurricane Road	HCB	93	89	67
129.040	Pelham Street	Hurricane Road	Linden Avenue	HCB	93	89	67
129.050	Pelham Street	Linden Avenue	Burton Avenue	HCB	93	89	67
129.060	Pelham Street	Burton Avenue	Elm Avenue	HCB	93	89	67
129.070	Pelham Street	Broad Street	Highway 20 (RR20)	HCB	78	70	88
129.080	Pelham Street	Highway 20 (RR20)	Pelham Town Square	HCB	75	69	82
129.090	Pelham Street	Pelham Town Square	Church Hill	HCB	80	72	93
129.100	Pelham Street	Church Hill	College Street	HCB	80	72	87
129.110	Pelham Street	College Street	Elizabeth Drive	HCB	93	89	50
129.120	Pelham Street	Elizabeth Drive	Emmett Street	HCB	93	89	50
129.130	Pelham Street	Emmett Street	Brock Street	HCB	93	89	50
129.140	Pelham Street	Brock Street	Donahugh Drive	HCB	93	89	33
129.150	Pelham Street	Donahugh Drive	Shaldan Lane	HCB	93	89	33
129.160	Pelham Street	Shaldan Lane	Vera Street	HCB	93	89	33
129.170	Pelham Street	Vera Street	Pancake Lane	HCB	93	89	33
129.180	Pelham Street	Pancake Lane	Merritt Road	HCB	93	89	17
129.190	Pelham Street	Merritt Road	Bacon Lane	HCB	100	100	200
129.200	Pelham Street	Spruceside Crescent (129.20)	Spruceside Crescent	HCB	100	100	200

Section	Name	From	To	Surface Type	2023 PCI	2023 PNV	2023 PPI
129.210	Pelham Street	Spruceside Crescent (129.21)	Homestead Boulevard	HCb	65	59	5
129.220	Pelham Street	Homestead Boulevard	Quaker Road	HCb	65	59	77
129.230	Pelham Street	Quaker Road	South Limit	HCb	52	52	77
130.010	Tice Road	Victoria Avenue (RR24)	Brady Street	LCB	58	35	127
130.015	Tice Road	Brady Street	Maple Street	LCB	56	65	113
130.020	Tice Road	Balfour Street	Cream Street	LCB	66	41	138
130.025	Tice Road	Cream Street (130.025)	Cream Street	LCB	69	72	115
130.030	Tice Road	Centre Street	Moore Drive	LCB	59	35	73
130.040	Tice Road	Effingham Street	Lookout Street	HCb	50	24	115
130.050	Tice Road	Maple Street (130.05)	Maple Street	LCB	69	45	108
130.060	Tice Road	Maple Street (130.06)	Balfour Street	LCB	65	41	146
130.070	Tice Road	Cream Street (130.07)	Centre Street	LCB	64	37	129
130.075	Tice Road	Centre Street	Centre Street	LCB	76	76	118
130.080	Tice Road	Moore Drive	Effingham Street	LCB	73	50	100
131.010	Brady Street	Highway 20 (RR20)	Tice Road	LCB	58	35	107
132.010	Park Street	Highway 20 (RR20)	End	HCb	58	56	88
134.010	Sawmill Road	Twenty Road (RR69)	Beamer Street	LCB	57	35	113
134.020	Sawmill Road	Beamer Street	Maple Street	LCB	66	41	115
134.030	Sawmill Road	Maple Street (134.03)	Maple Street	LCB	68	41	85
134.040	Sawmill Road	Maple Street (134.04)	Moyer Street	LCB	51	30	112
134.050	Sawmill Road	Moyer Street	Cream Street	LCB	47	30	124
134.060	Sawmill Road	Cream Street	Centre Street	LCB	51	30	141
134.070	Sawmill Road	Centre Street	Wessel Drive	LCB	49	30	141
134.080	Sawmill Road	Wessel Drive	Effingham Street	LCB	56	35	140
135.010	Kimberley Court	Sixteen Road	End	LCB	54	26	105
136.010	Comfort Court	Metler Road	End	HCb	44	46	83
201.010	Memorial Drive	Maple Street	Balfour Street	HCb	63	30	106
201.011	Memorial Drive	Balfour Street (201.011)	Balfour Street	HCb	63	59	73
201.020	Memorial Drive	Balfour Street (201.02)	Sunset Drive	LCB	57	26	105
201.030	Memorial Drive	Sunset Drive	Cream Street	LCB	51	30	76
201.040	Memorial Drive	Centre Street	Canboro Road	HCb	65	59	109
201.050	Memorial Drive	Cream Street	Centre Street	LCB	59	35	87
201.060	Memorial Drive	Centre Street (201.06)	Centre Street	LCB	58	67	120
202.010	Pickwick Place	Pancake Lane	End	HCb	66	30	135
203.010	Pancake Lane	Effingham Street	Blackwood Crescent	LCB	72	15	33
203.020	Pancake Lane	Blackwood Crescent	Cherry Avenue	LCB	73	50	118
203.030	Pancake Lane	Cherry Avenue	Valiant Street	HCb	81	74	114
203.040	Pancake Lane	Valiant Street	Haist Street	LCB	71	74	108
203.050	Pancake Lane	Haist Street	Shoalts Drive	LCB	54	65	113
203.051	Pancake Lane	Shoalts Drive	Pickwick Place	LCB	61	67	100
203.060	Pancake Lane	Pickwick Place	Woodstream Boulevard	LCB	59	67	113
203.070	Pancake Lane	Woodstream Boulevard	Pelham Street	LCB	61	67	100
204.010	Port Robinson Road	Pelham Street	Station Street	HCb	77	70	100
204.020	Port Robinson Road	Station Street	Lametti Drive	HCb	100	97	1700
204.025	Port Robinson Road	Lametti Drive	Rice Road (RR54)	HCb	100	100	2200
204.030	Port Robinson Road	Rice Road (RR54)	East Limit	HCb	92	68	57
205.010	Rice Road (RR54)	Highway 20 (RR20)	North Limit	HCb	59	35	113
206.010	Welland Road	Canboro Road	Baxter Lane	HCb	75	69	82
206.020	Welland Road	Baxter Lane	Garner Avenue	HCb	50	50	81
206.030	Welland Road	Garner Avenue	Balfour Street	HCb	69	32	106
206.035	Welland Road	Balfour Street (206.035)	Balfour Street	HCb	68	63	90
206.040	Welland Road	Balfour Street (206.04)	Cream Street	HCb	60	57	78
206.045	Welland Road	Cream Street (206.045)	Cream Street	HCb	75	69	94
206.050	Welland Road	Cream Street (206.050)	Centre Street	HCb	70	65	111
206.055	Welland Road	Centre Street (206.055)	Centre Street	HCb	77	70	94
206.060	Welland Road	Centre Street (206.060)	Effingham Street	HCb	56	26	111
206.070	Welland Road	Effingham Street	Staines Street	HCb	49	50	81
206.080	Welland Road	Staines Street	Deborah Street	HCb	50	50	81
206.090	Welland Road	Deborah Street	Rhodes Court	HCb	56	54	80
206.100	Welland Road	Rhodes Court	Edward Avenue	HCb	63	59	86
206.110	Welland Road	Edward Avenue	Haist Street	HCb	61	57	87
206.115	Welland Road	Haist Street (206.115)	Haist Street	HCb	69	63	85
206.120	Welland Road	Haist Street (206.120)	Mussari Court	HCb	89	83	44
206.130	Welland Road	Mussari Court	Fern Gate	HCb	93	89	67
206.140	Welland Road	Fern Gate	Arbor Circle	HCb	92	87	57
206.150	Welland Road	Arbor Circle	Millburn Drive	HCb	93	89	50
206.160	Welland Road	Millburn Drive	Maureen Court	HCb	87	82	150
206.170	Welland Road	Maureen Court	Woodside Square	HCb	87	82	150
206.180	Welland Road	Woodside Square (206.180)	Woodside Square	HCb	93	89	50
206.190	Welland Road	Woodside Square (206.190)	Hunter's Court	HCb	93	89	50
206.200	Welland Road	Hunter's Court	Pelham Street	HCb	45	48	11
207.010	Foss Road	Victoria Avenue (RR24)	Farr Street	LCB	90	40	33
207.020	Foss Road	Farr Street	Church Street	LCB	90	40	33
207.030	Foss Road	Church Street	Church Street	HCb	58	28	128
207.040	Foss Road	Church Street	Balfour Street	LCB	47	30	135
207.050	Foss Road	Balfour Street (207.05)	Balfour Street	LCB	70	45	83
207.060	Foss Road	Balfour Street (207.06)	Cream Street	LCB	67	72	85
207.070	Foss Road	Cream Street	Cream Street	LCB	68	72	123
207.080	Foss Road	Cream Street	Centre Street	LCB	58	35	107
207.090	Foss Road	Haist Street	300m East of Haist	LCB	55	33	119
207.091	Foss Road	Centre Street (207.091)	Centre Street	LCB	63	70	107
207.100	Foss Road	Centre Street (207.100)	Poth Street	LCB	69	45	92
207.110	Foss Road	Poth Street	Effingham Street	LCB	67	72	92

Section	Name	From	To	Surface Type	2023 PCI	2023 PNV	2023 PPI
207.120	Foss Road	Effingham Street	Effingham Street	LCB	63	70	114
207.130	Foss Road	Effingham Street	Haist Street	LCB	58	67	113
207.140	Foss Road	300m East of Haist	Pelham Boundary	LCB	54	65	119
208.010	Farr Street	Foss Road	Canboro Road	LCB	51	63	94
208.020	Farr Street	River Road	Webber Road (RR29)	LCB	51	30	88
209.010	Church Street	Canboro Road	Martha Court	HCB	77	44	108
209.011	Church Street	Martha Court	Foss Road	LCB	62	67	100
209.021	Church Street	Sumbler Road	Foss Road	LCB	60	67	120
209.030	Church Street	Chantler Road	Sumbler Road	LCB	72	45	125
209.031	Church Street	Church Street	Chantler Road	LCB	54	65	94
209.040	Church Street	River Road	Webber Road (RR29)	LCB	48	30	88
209.050	Church Street	River Road	End	LCB	52	33	94
209.060	Church Street	Chantler Road	Webber Road (RR29)	LCB	70	32	94
210.010	Poth Street	Sumbler Road	Foss Road	LCB	65	41	77
210.020	Poth Street	Sumbler Road	Chantler Road	LCB	51	30	76
210.030	Poth Street	Chantler Road	Webber Road (RR29)	LCB	57	35	100
211.010	Sumbler Road	West Limit	Church Street	LCB	58	67	80
211.020	Sumbler Road	Church Street	Balfour Street	LCB	53	33	131
211.025	Sumbler Road	Balfour Street	Balfour Street	LCB	68	72	115
211.030	Sumbler Road	Balfour Street	Cream Street	LCB	61	37	150
211.040	Sumbler Road	Cream Street	Centre Street	LCB	70	45	92
211.050	Sumbler Road	Centre Street	Poth Street	LCB	64	37	79
211.055	Sumbler Road	Poth Street (211.055)	Poth Street	LCB	70	72	115
211.060	Sumbler Road	Poth Street (211.06)	Effingham Street	LCB	64	37	79
211.065	Sumbler Road	Effingham Street (211.065)	Effingham Street	LCB	72	74	117
211.080	Sumbler Road	Effingham Street (211.08)	Pelham Boundary	LCB	68	41	154
212.010	Chantler Road	Victoria Avenue (RR24)	Church Street	LCB	63	37	86
212.020	Chantler Road	Church Street	Church Street	LCB	61	37	93
212.030	Chantler Road	Church Street	Balfour Street	LCB	68	41	77
212.040	Chantler Road	Balfour Street	Cream Street	LCB	63	37	121
212.050	Chantler Road	Cream Street	Cream Street	LCB	68	41	92
212.060	Chantler Road	Cream Street	Poth Street	LCB	67	72	92
212.070	Chantler Road	Poth Street	Poth Street	LCB	69	45	108
212.080	Chantler Road	Poth Street	Effingham Street	LCB	61	37	121
212.090	Chantler Road	Effingham Street	Effingham Street	LCB	72	74	125
212.100	Chantler Road	Effingham Street	Pihach Street	LCB	57	65	106
212.110	Chantler Road	Pihach Street	Murdoch Street	LCB	66	70	114
213.010	Pihach Street	Webber Road (RR29)	Chantler Road	LCB	47	30	124
214.010	Murdoch Street	Webber Road (RR29)	Chantler Road	LCB	54	33	100
216.010	River Road	Victoria Avenue (RR24)	Farr Street	LCB	66	41	123
216.020	River Road	Farr Street	Church Street	LCB	60	35	80
216.030	River Road	Cream Street	1400m East of Cream Street	LCB	57	35	87
216.040	River Road	Effingham Street	Pelham Boundary	LCB	62	37	86
216.050	River Road	Church Street	Balfour Street	LCB	65	41	92
216.060	River Road	Balfour Street	Cream Street	LCB	67	41	92
300.010	Sandra Drive	Maple Street	Ker Crescent	HCB	73	67	100
300.020	Sandra Drive	Ker Crescent (300.02)	Alsop Avenue	HCB	72	65	100
300.030	Sandra Drive	Alsop Avenue	Ker Crescent (300.03)	HCB	75	69	106
300.040	Sandra Drive	Ker Crescent	Cherry Ridge Boulevard	HCB	77	70	81
301.010	Baxter Lane	Canboro Road	Welland Road	HCB	83	76	100
302.010	Ker Crescent	Sandra Drive	End	HCB	81	74	107
302.020	Ker Crescent	Sandra Drive (302.02)	Mansfield Drive	HCB	77	70	100
302.030	Ker Crescent	Sandra Drive (302.03)	Mansfield Drive	HCB	77	70	106
303.010	Alsop Avenue	Sandra Drive	Cherry Ridge Boulevard	HCB	75	69	100
304.010	Cherry Ridge Blvd	Alsop Avenue	Canboro Road	HCB	78	70	100
304.020	Cherry Ridge Blvd	Sandra Drive	Alsop Avenue	HCB	67	61	86
304.030	Cherry Ridge Blvd	Steele Drive	Sandra Drive	HCB	92	87	86
304.040	Cherry Ridge Blvd	Lampman Drive	Steele Drive	HCB	88	82	100
305.010	Garner Avenue	Canboro Road	Welland Road	HCB	71	65	116
306.010	Alder Crescent	Balfour Street	Balfour Street	HCB	51	24	120
307.010	Sunset Drive	Memorial Drive	Canboro Road	HCB	62	28	111
308.010	Oakridge Boulevard	Canboro Road	Concord Street	HCB	79	72	107
308.020	Oakridge Boulevard	Concord Street	Concord Street	HCB	79	72	107
309.010	Evelyn Court	Concord Street	End	HCB	77	70	100
311.010	Kunda Park Boulevard	Stella Street	Merritt Road	HCB	76	69	100
311.020	Kunda Park Boulevard	Beechwood Crescent	Kunda Park Boulevard	HCB	79	72	80
311.030	Kunda Park Boulevard	Beechwood Crescent	End	HCB	81	74	100
312.010	Beechwood Crescent	Kunda Park Boulevard	John Street	HCB	79	72	100
314.010	Stella Street	Vera Street	End	HCB	77	44	162
314.020	Stella Street	Vera Street	John Street	HCB	75	40	150
314.030	Stella Street	John Street	Kunda Park Boulevard	HCB	71	65	74
320.010	Kinsman Court	Chestnut Street	End	HCB	83	76	115
321.010	Saddler Street	Tanner Drive	Mason Drive	HCB	80	72	100
321.020	Saddler Street	Mason Drive	Line Avenue	HCB	82	76	115
322.010	Tanner Drive	Homestead Boulevard	Saddler Street	HCB	80	72	100
322.020	Tanner Drive	Saddler Street	Cooper Court	HCB	81	74	107
322.030	Tanner Drive	Cooper Court	Wilson Crossing	HCB	82	76	115
322.040	Tanner Drive	Wilson Crossing (322.04)	Wilson Crossing	HCB	83	76	92
322.050	Tanner Drive	Wilson Crossing (322.05)	End	HCB	88	82	90
323.010	Mason Drive	Saddler Street	Brayden Way	HCB	87	82	130
324.010	Homestead Boulevard	Pelham Street	Tanner Drive	HCB	80	72	100
326.010	Stonegate Place	Hurricane Road	End	HCB	67	61	90
327.010	Rhodes Court	Rolling Meadows Boulevard	Welland Road	HCB	78	70	100

Section	Name	From	To	Surface Type	2023 PCI	2023 PNV	2023 PPI
327.020	Rhodes Court	Rolling Meadows Boulevard	End	HC	76	69	94
400.010	Shorthill Place	Station Street	Pelham Street	HC	80	18	33
401.010	Leslie Place	Station Street	End	HC	82	48	108
402.010	Scottdale Court	Hurricane Road	End	HC	71	65	84
403.010	Lorimer Street	Hurricane Road	Station Street	HC	82	58	167
403.020	Lorimer Street	Hurricane Road	Cherrywood Avenue	HC	68	32	75
403.030	Lorimer Street	Cherrywood Avenue	Mayfair Avenue	HC	67	61	76
403.040	Lorimer Street	Mayfair Avenue	Lyndhurst Avenue	HC	77	70	100
403.050	Lorimer Street	Lyndhurst Avenue	End	HC	72	65	95
404.010	Hurricane Road	Pelham Street	Chestnut Street	HC	82	76	31
404.020	Hurricane Road	Chestnut Street	Lorimer Street	HC	58	67	133
404.030	Hurricane Road	Lorimer Street	Station Street	HC	79	72	140
404.040	Hurricane Road	Station Street	Parkdale Crescent	HC	66	61	76
404.050	Hurricane Road	Parkdale Crescent	Parkdale Crescent	HC	69	63	80
404.060	Hurricane Road	Parkdale Crescent	Scottdale Court	HC	67	61	76
404.070	Hurricane Road	Scottdale Court	Stonegate Place	HC	64	59	73
404.080	Hurricane Road	Stonegate Place	Highway 20 (RR20)	HC	58	56	75
404.090	Hurricane Road	Rice Road (RR54)	East Limit	HC	75	69	100
405.010	Parkdale Crescent	Hurricane Road	Hurricane Road	HC	60	28	100
406.010	Linden Avenue	Pelham Street	Giles Crescent	HC	72	65	95
407.010	Giles Crescent	Burton Avenue	Elm Avenue	HC	73	67	100
407.020	Giles Crescent	Linden Avenue	Burton Avenue	HC	62	57	83
408.010	Burton Avenue	Pelham Street	Giles Crescent	HC	49	50	81
409.010	Elm Avenue	Pelham Street	Giles Crescent	HC	55	54	84
410.010	Broad Street	Pelham Street	Chestnut Street	HC	80	72	100
411.010	Chestnut Street	Mayfair Avenue	Broad Street	HC	53	52	96
411.020	Chestnut Street	Hurricane Road	Mayfair Avenue	HC	75	69	100
412.010	Mayfair Avenue	Lorimer Street	Chestnut Street	HC	79	44	100
413.010	Lyndhurst Avenue	Lorimer Street	Station Street	HC	74	40	114
414.010	Cherrywood Avenue	Lorimer Street	Station Street	HC	78	44	169
415.010	Station Street	Shorthill Place	End	HC	83	52	100
415.011	Station Street	Shorthill Place	Leslie Place	HC	80	72	87
415.012	Station Street	Leslie Place	Lorimer Street	HC	75	69	100
415.013	Station Street	Lorimer Street	Hurricane Road	HC	69	63	85
415.014	Station Street	Hurricane Road	Cherrywood Avenue	HC	72	65	95
415.015	Station Street	Cherrywood Avenue	Lyndhurst Avenue	HC	62	57	83
415.020	Station Street	Lyndhurst Avenue	Highway 20 (RR20)	HC	82	48	117
415.030	Station Street	Highway 20 (RR20)	Summersides Boulevard	HC	66	70	136
415.031	Station Street	Summersides Boulevard	College Street	HC	66	61	95
415.032	Station Street	College Street	Emmett Street	HC	69	63	100
415.040	Station Street	Emmett Street	Port Robinson Road	HC	71	36	87
416.010	Peachtree Park	Peachtree Park (416.01)	Peachtree Park	HC	80	72	93
416.020	Peachtree Park	Highway 20 (RR20)	Peachtree Park	HC	80	72	107
417.010	Hillcrest Place	Highway 20 (RR20)	End	HC	77	70	88
418.010	Pinecrest Court	Spencer Lane	Highway 20 (RR20)	HC	84	52	118
418.020	Pinecrest Court	Spencer Lane	End	HC	76	69	76
419.010	Spencer Lane	Pinecrest Court	End	HC	42	22	114
420.010	Canboro Road	Church Hill	Highway 20 (RR20)	HC	51	24	110
420.020	Canboro Road	Highland Avenue	Church Hill	HC	71	36	107
420.030	Canboro Road	Daleview Crescent	Highland Avenue	HC	74	67	111
420.040	Canboro Road	Haist Street	Daleview Crescent	HC	79	44	154
420.050	Canboro Road	Vinemount Drive	Haist Street	HC	83	52	118
420.060	Canboro Road	Oakridge Boulevard	Vinemount Drive	HC	80	48	167
420.070	Canboro Road	Effingham Street	Oakridge Boulevard	HC	72	65	105
420.080	Canboro Road	Memorial Drive	Effingham Street	HC	62	57	87
420.090	Canboro Road	Centre Street	Memorial Drive	HC	69	45	167
420.100	Canboro Road	Centre Street	Cream Street	HC	69	32	125
420.110	Canboro Road	Sunset Drive	Cream Street	HC	64	30	118
420.120	Canboro Road	Balfour Street	Sunset Drive	HC	61	28	111
420.130	Canboro Road	Garner Avenue	Balfour Street	HC	58	56	88
420.140	Canboro Road	Cherry Ridge Boulevard	Garner Avenue	HC	47	48	79
420.150	Canboro Road	Baxter Lane	Cherry Ridge Boulevard	HC	53	52	85
420.160	Canboro Road	Maple Street	Baxter Lane	HC	76	69	65
420.170	Canboro Road	Welland Road	Maple Street	HC	83	76	108
420.180	Canboro Road	Church Street	Welland Road	HC	84	78	117
420.190	Canboro Road	Farr Street	Church Street	HC	63	59	86
420.200	Canboro Road	Farr Street	Victoria Avenue (RR24)	HC	51	63	129
421.010	Church Hill	Highway 20 (RR20)	Canboro Road	HC	53	52	88
421.020	Church Hill	Pelham Street	Canboro Road	HC	66	30	100
422.010	Daleview Crescent	Canboro Road	Daleview Drive	HC	78	70	100
422.020	Daleview Crescent	Daleview Drive (422.020)	Daleview Crescent	HC	76	69	100
422.030	Daleview Crescent	Daleview Crescent	Daleview Drive (422.03)	HC	72	65	84
423.010	Daleview Drive	Daleview Crescent	Daleview Crescent	HC	82	76	115
423.020	Daleview Drive	Daleview Crescent	Highland Avenue	HC	82	76	115
424.010	Moote Lane	Daleview Drive	Strathcona Drive	HC	78	44	108
425.010	Strathcona Drive North	Haist Street (425.01)	Strathcona Drive South/Moote Lane	HC	68	32	113
425.020	Strathcona Drive South	Haist Street (425.02)	Strathcona Drive North/Moote Lane	HC	68	63	85
426.010	Highland Avenue	Canboro Road	Daleview Drive	HC	88	60	133
426.020	Highland Avenue	Daleview Drive	Fonthill Cemetery	HC	88	82	100
427.010	Elizabeth Drive	Alan Crescent	Pelham Street	HC	87	82	130
427.020	Elizabeth Drive	Alan Crescent (427.020)	Alan Crescent	HC	81	74	107
427.030	Elizabeth Drive	Highland Avenue	Alan Crescent	HC	84	78	117
428.010	Alan Crescent	Elizabeth Drive	Elizabeth Drive	HC	76	40	114

Section	Name	From	To	Surface Type	2023 PCI	2023 PNV	2023 PPI
429.010	Pelham Town Square	Pelham Street	Pelham Town Square	HCB	81	74	100
429.020	Pelham Town Square	Pelham Town Square	Private Access	HCB	76	40	79
429.030	Pelham Town Square	Pelham Town Square	Station Street	HCB	73	36	120
430.010	College Street	Pelham Street	Station Street	HCB	69	32	119
431.010	Emmett Street	Pelham Street	Station Street	HCB	73	36	153
432.010	Brock Street	Petronella Parkway	Pelham Street	HCB	86	80	118
432.020	Brock Street	Petronella Parkway	West Limit	HCB	87	82	100
433.010	Petronella Parkway	Brock Street	End	HCB	72	65	95
434.010	Vinemount Drive	Concord Street	Canboro Road	HCB	82	76	100
435.010	Concord Street	Vinemount Drive	Haist Street	HCB	83	76	77
435.020	Concord Street	Vinemount Drive	Oakridge Boulevard	HCB	79	72	100
435.030	Concord Street	Oakridge Boulevard (435.030)	Evelyn Court	HCB	77	70	100
435.040	Concord Street	Evelyn Court	Oakridge Boulevard	HCB	76	69	100
436.010	Haist Court	Haist Street	End	HCB	60	28	122
437.010	Damude Drive	Haist Street	Brucewood	HCB	61	28	106
438.010	Terrace Heights Court	Damude Drive	Terrace Heights Court	HCB	60	28	94
438.020	Terrace Heights Court	Terrace Heights Court (438.02)	Terrace Heights Court	HCB	47	48	71
438.030	Terrace Heights Court	Terrace Heights Court (438.03)	End	HCB	47	48	79
438.040	Terrace Heights Court	Terrace Heights Court (438.04)	Terrace Heights Court	HCB	62	57	83
439.010	Bruce Wood	Damude Drive	Oak Lane	HCB	65	30	106
439.020	Bruce Wood	Oak Lane	End	HCB	71	65	100
440.010	Oak Lane	Brucewood	End	HCB	68	32	100
441.010	Orchard Place	Haist Street	End	HCB	59	28	106
443.010	Donahugh Drive	Pelham Street	End	HCB	80	72	93
444.010	Shaldan Lane	Pelham Street	End	HCB	86	80	100
445.010	Valleyview Court	Pelham Street	End	HCB	48	24	110
446.010	Vera Street	Pelham Street	Stella Street	HCB	74	40	129
448.010	John Street	Pelham Street	Stella Street	HCB	82	18	17
448.020	John Street	Stella Street	Beechwood Crescent	HCB	71	65	84
448.030	John Street	Beechwood Crescent	End	HCB	71	65	642
449.010	Cherry Avenue	Blackwood Crescent	Pancake Lane	HCB	73	36	153
449.020	Cherry Avenue	Cherry Avenue	Valiant Street	HCB	84	78	117
449.030	Cherry Avenue	Valiant Street	Haist Street	HCB	72	65	89
450.010	Valiant Street	Cherry Avenue	Pancake Lane	LCB	63	37	107
451.010	Blackwood Crescent	Cherry Avenue	Pancake Lane	HCB	65	59	86
452.010	Berkhout Terrace	Berkwood Place	End	HCB	87	82	130
453.010	Dogwood Court	Berkwood Place	End	HCB	65	59	86
454.010	Trillium Court	D'Everardo Drive	End	HCB	57	54	80
455.010	Magnolia Court	D'Everardo Drive	End	HCB	57	54	80
456.010	Beechnut Court	Berkwood Place	End	HCB	50	50	81
457.010	Kathy Court	Kathy Court	Berkwood Place	HCB	75	69	94
457.020	Kathy Court	Kathy Court (457.020)	End	HCB	60	57	87
457.030	Kathy Court	Kathy Court (457.030)	End	HCB	60	57	87
458.010	Vista Drive	Berkwood Place	Rolling Meadows Boulevard	HCB	53	52	81
459.010	D'Everardo Drive	Berkwood Place	Trillium Court	HCB	80	72	87
459.020	D'Everardo Drive	Trillium Court	Magnolia Court	HCB	79	72	100
459.030	D'Everardo Drive	Magnolia Court	Haist Street	HCB	59	56	71
460.010	Berkwood Place	Berkhout Terrace	Haist Street	HCB	58	56	83
460.020	Berkwood Place	Dogwood Court	Berkhout Terrace	HCB	57	54	80
460.030	Berkwood Place	Dogwood Court	D'Everardo Drive	HCB	74	67	94
460.040	Berkwood Place	D'Everardo Drive	Beechnut Court	HCB	75	69	94
460.050	Berkwood Place	Beechnut Court	Vista Drive	HCB	71	65	100
460.060	Berkwood Place	Vista Drive	Kathy Court	HCB	71	65	100
460.070	Berkwood Place	Kathy Court	Haist Street	HCB	71	65	100
461.010	Rolling Meadows Boulevard	Meadowvale Drive	Haist Street	HCB	67	61	95
461.020	Rolling Meadows Boulevard	Vista Drive (461.02)	Meadowvale Drive	HCB	71	65	100
461.030	Rolling Meadows Boulevard	Vista Drive (461.03)	Meadowvale Drive	HCB	70	65	100
461.040	Rolling Meadows Boulevard	Meadowvale Drive	Rhodes Court	HCB	70	65	95
462.010	Meadowvale Drive	Rolling Meadows Boulevard	Rolling Meadows Boulevard	HCB	67	61	14
463.010	Bigelow Crescent	Haist Street	Baker Place	HCB	76	40	150
463.020	Bigelow Crescent	Baker Place	Shoalts Drive	HCB	86	56	130
463.030	Bigelow Crescent	Woodstream Boulevard	Shoalts Drive	HCB	81	74	107
464.010	Shoalts Drive	Pancake Lane	Bigelow Crescent	HCB	76	40	114
465.010	Woodstream Boulevard	Millbridge Crescent	Spruceside Crescent	HCB	72	65	89
465.020	Woodstream Boulevard	Forest Hill Crescent	Millbridge Crescent	HCB	75	69	100
465.030	Woodstream Boulevard	Bigelow Crescent (465.030)	Forest Hill Crescent	HCB	67	61	95
465.040	Woodstream Boulevard	Forest Hill Crescent	Bigelow Crescent (465.040)	HCB	78	70	88
465.050	Woodstream Boulevard	Pancake Lane	Forest Hill Crescent	HCB	73	67	83
466.010	Forest Hill Crescent	Woodstream Boulevard (466.010)	Whitehall Gate	HCB	77	70	100
466.020	Forest Hill Crescent	Whitehall Gate	Greenvale Court	HCB	70	65	89
466.030	Forest Hill Crescent	Greenvale Court	Woodstream Boulevard	HCB	66	61	81
467.010	White Hall Gate	Forest Hill Crescent	End	HCB	80	72	107
468.010	Baker Place	Bigelow Crescent	End	HCB	58	56	79
469.010	Cross Hill Road	Haist Street	Longspur Circle	HCB	66	61	86
469.020	Cross Hill Road	Longspur Circle	Willowdale Court	HCB	75	69	94
469.030	Cross Hill Road	Willowdale Court	Parkhill Road	HCB	74	67	89
470.010	Longspur Circle	Cross Hill Road	End	HCB	63	59	86
471.010	Willowdale Court	Cross Hill Road	End	HCB	62	57	91
472.010	Parkhill Road	Cross Hill Road	Millbridge Crescent	HCB	70	65	95
472.020	Parkhill Road	Cross Hill Road	End	HCB	57	54	68
473.010	Millbridge Crescent	Parkhill Road	Spruceside Crescent	HCB	64	59	86
473.020	Millbridge Crescent	Parkhill Road	Woodstream Boulevard	HCB	70	65	95
474.010	Cynthia Court	Spruceside Crescent	End	HCB	83	52	109

Section	Name	From	To	Surface Type	2023 PCI	2023 PNV	2023 PPI
475.010	Nursery Lane	Haist Street	Fern Gate	HC	64	59	77
475.020	Nursery Lane	Fern Gate	Deerpark Crescent	HC	84	78	108
475.030	Nursery Lane	Deerpark Crescent	Spruceside Crescent	HC	77	70	100
476.010	Spruceside Crescent	Fallingbrook Drive	Pelham Street	HC	81	74	93
476.020	Spruceside Crescent	Cynthia Court	Fallingbrook Drive	HC	81	74	107
476.030	Spruceside Crescent	Woodstream Boulevard	Cynthia Court	HC	81	74	107
476.040	Spruceside Crescent	Woodstream Boulevard	Millbridge Crescent	HC	82	76	115
476.050	Spruceside Crescent	Millbridge Crescent	Nursery Lane	HC	82	76	115
476.060	Spruceside Crescent	Nursery Lane	Deerpark Crescent	HC	82	76	100
476.070	Spruceside Crescent	Deerpark Crescent	Millburn Drive	HC	80	72	100
476.080	Spruceside Crescent	Millburn Drive	Fallingbrook Drive	HC	81	74	107
476.090	Spruceside Crescent	Fallingbrook Drive	Pelham Street	HC	78	70	94
477.010	Fern Gate	Nursery Lane	Welland Road	HC	56	54	80
478.010	Deerpark Crescent	Spruceside Crescent	Nursery Lane	HC	66	61	81
479.010	Fallingbrook Drive	Spruceside Crescent (479.01)	Brookbank Crescent	HC	79	72	80
479.020	Fallingbrook Drive	Brookbank Crescent	Brookbank Crescent	HC	62	57	65
479.030	Fallingbrook Drive	Brookbank Crescent	Spruceside Crescent	HC	62	57	83
480.010	Brookbank Crescent	Fallingbrook Drive	Fallingbrook Drive	HC	66	61	86
481.010	Arbor Circle	Welland Road	End	HC	93	89	333
482.010	Millburn Drive	Spruceside Crescent	Welland Road	HC	93	89	50
483.010	Woodside Square	Welland Road (483.010)	Meadowbrook Lane	HC	86	80	27
483.020	Woodside Square	Meadowbrook Lane	Meadowbrook Lane	HC	91	85	125
483.030	Woodside Square	Meadowbrook Lane	Welland Road	HC	92	87	343
484.010	Meadowbrook Lane	Woodside Square	Woodside Square	HC	77	44	85
485.010	Hunter's Court	Welland Road	End	HC	79	72	107
486.010	Merritt Road	Pelham Street	Brookfield Court	HC	65	30	76
486.020	Merritt Road	Brookfield Court	Kunda Park Boulevard	LC	69	72	92
486.030	Merritt Road	Kunda Park Boulevard	Line Avenue	LC	75	76	118
486.040	Merritt Road	Line Avenue	Rice Road (RR54)	LC	48	63	94
487.010	Brookfield Court	Merritt Road	Steflar Street	HC	67	61	86
487.020	Brookfield Court	Steflar Street	End	HC	68	63	85
488.010	Steflar Street	Brookfield Court	Marylea Street	HC	80	72	93
488.020	Steflar Street	Marylea Street	Line Avenue	HC	77	70	94
489.010	Marylea Street	Steflar Street	Bacon Lane	HC	69	63	90
490.010	Bacon Lane	Marylea Street	Line Avenue	HC	56	54	76
490.020	Bacon Lane	Marylea Street	Pelham Street	HC	80	48	125
491.010	Line Avenue	Merritt Road	Steflar Street	HC	79	78	140
491.020	Line Avenue	Steflar Street	Bacon Lane	HC	73	74	117
491.030	Line Avenue	Bacon Lane	Saddler Street	HC	71	74	142
491.040	Line Avenue	Saddler Street	Quaker Road	HC	72	74	142
492.010	Staines Street	Welland Road	End	LC	46	28	106
493.010	Deborah Street	Welland Road	Lawrence Lane	HC	53	52	77
494.010	Lawrence Lane	Edward Avenue	Deborah Street	HC	63	59	86
495.010	Edward Avenue	Welland Road	Karen Court	HC	81	48	108
495.020	Edward Avenue	Karen Court	Lawrence Lane	HC	80	72	87
496.010	Karen Court	Edward Avenue	End	HC	78	44	108
497.010	Mussari Court	Welland Road	End	HC	53	52	81
498.010	Townsend Circle	Welland Road	End	HC	92	87	286
499.010	Maureen Court	Welland Road	End	HC	93	89	300
500.010	Quaker Road	Haist Street	Kevin Drive	HC	69	32	113
500.020	Quaker Road	Kevin Drive	Michaela Crescent	HC	68	63	80
500.030	Quaker Road	Michaela Crescent	Welland Road	HC	68	63	80
500.040	Quaker Road	Line Avenue	Pelham Street	HC	58	56	88
500.050	Quaker Road	Line Avenue	East Limit	HC	66	61	95
501.010	Kevin Drive	Haist Street	Sherri-Lee Crescent	HC	91	85	275
501.020	Kevin Drive	Sherri-Lee Crescent	Quaker Road	HC	59	56	13
502.010	Sherri-Lee Crescent	Kevin Drive	End	HC	87	82	30
503.010	Clare Avenue	Quaker Road	South Limit	LC	66	41	100
504.010	Park Lane	Highway 20 (RR20)	End	HC	53	26	142
505.010	Beckett Crescent	Haist Street	Beckett Crescent	HC	69	63	95
505.020	Beckett Crescent	Beckett Crescent	Wellington Court	HC	70	65	100
505.030	Beckett Crescent	Wellington Court	Milliner Place	HC	69	72	146
505.040	Beckett Crescent	Milliner Place	Darby Lane	HC	67	61	95
505.050	Beckett Crescent	Darby Lane	Beckett Crescent	HC	70	65	100
506.010	Darby Lane	Beckett Crescent (506.01)	Beckett Crescent	HC	67	61	95
506.020	Darby Lane	Beckett Crescent (506.02)	Beckett Crescent	HC	71	65	100
507.010	Green Vale Court	Forest Hill Crescent	End	HC	60	57	91
508.010	Beamer Street	Sawmill Road	Twenty Road (RR69)	LC	47	30	135
508.020	Beamer Street	Twenty Road (RR69)	North Limit	LC	41	26	121
509.010	Brondi's Lane	Timmsdale Crescent	End	HC	88	82	100
511.010	Michaela Crescent	Welland Road	Quaker Road	HC	74	67	94
512.010	Timber Creek Crescent	Line Avenue	Timber Creek Crescent	HC	80	72	67
512.020	Timber Creek Crescent	Timber Creek Crescent	Timber Creek Crescen	HC	82	76	100
513.010	Timmsdale Crescent	Highway 20 (RR20)	Timmsdale Crescent	HC	87	82	110
513.020	Timmsdale Crescent	Timmsdale Crescent (513.02)	Timmsdale Crescent	HC	87	82	110
513.030	Timmsdale Crescent	Timmsdale Crescent (513.03)	Timmsdale Crescent	HC	88	82	100
514.010	Milliner Place	Beckett Crescent	End	HC	66	61	90
515.010	Wellington Court	Beckett Crescent	End	HC	69	63	95
600.010	Marlene Stewart Drive	Lookout Street	Buckley Terrace	HC	90	85	113
600.020	Marlene Stewart Drive	Buckley Terrace	Philmore Boulevard	HC	90	85	113
601.010	Buckley Terrace	Philmore Boulevard	Joyce Crescent	HC	90	85	113
601.020	Buckley Terrace	Joyce Crescent	Philmore Boulevard	HC	93	89	150
601.030	Buckley Terrace	Philmore Boulevard	Marlene Stewart Drive	HC	90	85	113

Section	Name	From	To	Surface Type	2023 PCI	2023 PNV	2023 PPI
601.040	Buckley Terrace	Marlene Stewart Drive	Brewerton Boulevard	HCB	89	83	133
601.050	Buckley Terrace	Brewerton Boulevard	Kline Crescent	HCB	89	83	122
602.010	Kline Crescent	Brewerton Boulevard	Buckley Terrace	HCB	88	82	110
602.020	Kline Crescent	Buckley Terrace	Abbott Place	HCB	88	82	110
603.010	Brewerton Boulevard	Lookout Street	Kline Crescent	HCB	87	82	120
603.020	Brewerton Boulevard	Kline Crescent	Buckley Terrace	HCB	87	82	120
603.030	Brewerton Boulevard	Buckley Terrace	Abbott Place	HCB	87	82	120
603.040	Brewerton Boulevard	Abbott Place	Haist Street	HCB	87	82	110
625.010	Mansfield Dr	Lampman Drive	Ker Crescent	HCB	87	82	100
625.020	Mansfield Dr	Lampman Drive	End	HCB	88	82	100
626.010	Lampman Dr	Mansfield Drive	Cherry Ridge Boulevard	HCB	88	82	100
626.020	Lampman Dr	Cherry Ridge Boulevard	End	HCB	88	82	100
627.010	Steele Drive	Cherry Ridge Boulevard	Balfour Street	HCB	83	76	100
630.010	Martha Court	Church Street	End	HCB	82	76	100
640.010	Cooper Court	Tanner Drive	End	HCB	85	78	108
641.010	Wilson Crossing	Tanner Drive	Tanner Drive	HCB	80	72	100
642.010	Abbott Place	Brewerton Boulevard	Abbott Place	HCB	89	83	133
642.020	Abbott Place	Abbott Place (642.02)	Kline Crescent	HCB	88	82	110
642.030	Abbott Place	Kline Crescent	Abbott Place (642.03)	HCB	88	82	110
643.010	Joyce Crescent	Buckley Terrace	Philmore Boulevard	HCB	90	85	113
644.010	Braydon Way	Homestead Boulevard	Emily Court	HCB	93	72	167
644.020	Braydon Way	Emily Court	Mason Drive	HCB	93	72	167
645.010	Philmore Boulevard	Buckley Terrace	Marlene Stewart Drive	HCB	90	85	113
645.020	Philmore Boulevard	Joyce Crescent	Marlene Stewart Drive	HCB	89	83	100
645.030	Philmore Boulevard	Buckley Terrace	Joyce Crescent	HCB	90	85.2	113
645.040	Philmore Boulevard	Buckley Terrace	End	HCB	90	85.2	113
646.010	Wellspring Way	Highway 20	Meridian Way	HCB	85	55.9	50
646.020	Wellspring Way	Meridian Way	Summersides Boulevard	HCB	93	72.2	83
648.010	Meridian Way	Wellspring Way	End	HCB	93	72.2	83
648.020	Meridian Way	Rice Road (RR54)	Wellspring Way	HCB	83	51.9	45
649.010	Emily Court	Brayden Way	End	HCB	93	88.9	167
655.010	Rosewood Crescent	Rice Road (RR54)	Rice Road (RR54)	HCB	89	83.3	100
656.010	Lametti Drive	Port Robinson Road	Bergenstein Crescent	HCB	87	60	22
656.020	Lametti Drive	Bergenstein Crescent	Marissa Street	HCB	96	80.4	50
656.030	Lametti Drive	Marissa Street	Riley Avenue	HCB	96	80.4	50
656.040	Lametti Drive	Riley Avenue	Bergenstein Crescent	HCB	96	80.4	50
656.050	Lametti Drive	Bergenstein Crescent	Summersides Boulevard	HCB	100	96.7	300
657.010	Bergenstein Crescent	Lametti Drive	Marissa Street	HCB	96	80.4	50
657.020	Bergenstein Crescent	Marissa Street	Riley Avenue	HCB	96	80.4	50
657.030	Bergenstein Crescent	Riley Avenue	Lametti Drive	HCB	96	80.4	50
658.010	Marissa Street	Lametti Drive	Bergenstein Crescent	HCB	96	80.4	50
659.010	Riley Avenue	Lametti Drive	Bergenstein Crescent	HCB	96	80.4	50
660.010	Summersides Boulevard	Rice Road (RR54)	Wellspring Way	HCB	100	96.7	600
660.020	Summersides Boulevard	Wellspring Way	Lametti Drive	HCB	100	96.7	600
660.030	Summersides Boulevard	Lametti Drive	Susan Drive	HCB	100	96.7	600
660.040	Summersides Boulevard	Susan Drive	Station Street	HCB	100	96.7	600

Appendix D-2 – Unrestricted Budget

1 - Unrestricted Budget

<u>Year</u>	<u>Construction Type</u>	<u>Budget</u>	<u>PCI</u>	<u>PNV</u>
2024				
	Reconstruction	\$28,560,284		
	Resurfacing	\$10,437,814		
		<u>\$38,998,098</u>	<u>80.0</u>	<u>66.9</u>
2025				
	Reconstruction	\$15,425,364		
	Resurfacing	\$6,572,074		
		<u>\$21,997,438</u>	<u>86.0</u>	<u>73.2</u>
2026				
	Reconstruction	\$13,374,299		
	Resurfacing	\$2,497,180		
		<u>\$15,871,479</u>	<u>89.0</u>	<u>77.2</u>
2027				
	Reconstruction	\$5,713,464		
	Resurfacing	\$2,635,378		
		<u>\$8,348,842</u>	<u>90.0</u>	<u>76.9</u>
2028				
	Reconstruction	\$2,612,025		
	Resurfacing	\$4,409,216		
		<u>\$7,021,241</u>	<u>89.0</u>	<u>75.9</u>
2029				
	Reconstruction	\$10,292,938		
	Resurfacing	\$3,562,194		
		<u>\$13,855,132</u>	<u>91.0</u>	<u>76.1</u>
2030				
	Reconstruction	\$6,368,698		
	Resurfacing	\$722,218		
		<u>\$7,090,915</u>	<u>90.0</u>	<u>75.1</u>
2031				
	Reconstruction	\$823,368		
	Resurfacing	\$1,516,320		
		<u>\$2,339,688</u>	<u>89.0</u>	<u>73.4</u>



Forecast Summary

May 25, 2023

1 - Unrestricted Budget

<u>Year</u>	<u>Construction Type</u>	<u>Budget</u>	<u>PCI</u>	<u>PNV</u>
2032				
	Reconstruction	\$798,525		
	Resurfacing	\$1,001,944		
		<u>\$1,800,469</u>	<u>88.0</u>	<u>71.0</u>
2033				
	Reconstruction	\$0		
	Resurfacing	\$645,230		
		<u>\$645,230</u>	<u>86.0</u>	<u>68.3</u>
	<u>Grand Total:</u>	<u>\$117,968,533</u>		

1 - Unrestricted Budget - 2024

Construction

<u>Type</u>	<u>Method</u>	<u>Section</u>	<u>Name</u>	<u>From - To</u>	<u>Budget</u>
Reconstruction	Rc-Major Rehab.	000100.010	WESSEL DRIVE	Oille Street - Sawmill Road	\$496,405
Reconstruction	Rc-Major Rehab.	000101.010	OILLE STREET	Wessel Drive - Effingham Stree	\$574,938
Reconstruction	Rc-Major Rehab.	000101.030	OILLE STREET	Effingham Street - End	\$109,620
Reconstruction	Rc-Major Rehab.	000102.010	LOUTH TOWNLINE ROAD	Pelham Road - End	\$204,750
Reconstruction	Rc-Major Rehab.	000104.170	EFFINGHAM STREET	Sumbler Road - Chantler Road	\$467,285
Reconstruction	Rc-Major Rehab.	000107.010	MAPLE STREET	Sawmill Road - Twenty Road (F	\$316,092
Reconstruction	Rc-Major Rehab.	000107.030	MAPLE STREET	Kilman Road - Sixteen Road	\$411,208
Reconstruction	Rc-Major Rehab.	000107.040	MAPLE STREET	Metler Road - Kilman Road	\$468,650
Reconstruction	Rc-Major Rehab.	000107.060	MAPLE STREET	Highway 20 (RR20) - Tice Road	\$459,200
Reconstruction	Rc-Major Rehab.	000109.020	CENTRE STREET	Sawmill Road - Roland Road	\$253,680
Reconstruction	Rc-Major Rehab.	000109.030	CENTRE STREET	Kilman Road - Sixteen Road	\$416,157
Reconstruction	Rc-Major Rehab.	000109.040	CENTRE STREET	Tice Road - End	\$131,712
Reconstruction	Rc-Major Rehab.	000109.100	CENTRE STREET	Kilman Road - Metler Road	\$470,470
Reconstruction	Rc-Major Rehab.	000113.010	CREAM STREET	Roland Road - Sawmill Road	\$473,200
Reconstruction	Rc-Major Rehab.	000113.040	CREAM STREET	Tice Road - Highway 20 (RR20	\$474,012
Reconstruction	Rc-Major Rehab.	000113.070	CREAM STREET	Welland Road - Foss Road	\$357,700
Reconstruction	Rc-Major Rehab.	000113.100	CREAM STREET	Webber Road (RR29) - River R	\$442,988
Reconstruction	Rc-Major Rehab.	000113.110	CREAM STREET	Metler Road - Kilman Road	\$471,835
Reconstruction	Rc-Major Rehab.	000113.120	CREAM STREET	Kilman Road - Sixteen Road	\$457,758
Reconstruction	Rc-Major Rehab.	000113.130	CREAM STREET	Roland Road - Sixteen Road	\$426,706
Reconstruction	Rc-Major Rehab.	000114.050	ROLAND ROAD	Centre Street - Effingham Street	\$571,550
Reconstruction	Rc-Major Rehab.	000116.010	BALFOUR STREET	Kilman Road - Sixteen Road	\$438,900
Reconstruction	Rc-Major Rehab.	000116.080	BALFOUR STREET	River Road - Webber Road (RR	\$677,880
Reconstruction	Rc-Major Rehab.	000116.100	BALFOUR STREET	Memorial Drive - Highway 20 (\$1,596,443
Reconstruction	Rc-Major Rehab.	000116.101	BALFOUR STREET	Balfour Street - Memorial Drive	\$57,785
Reconstruction	Rc-Major Rehab.	000116.130	BALFOUR STREET	Sixteen Road - Roland Road	\$437,220
Reconstruction	Rc-Major Rehab.	000117.010	SULPHUR SPRING DRIVE	Effingham Street - Sulphur Spri	\$19,964
Reconstruction	Rc-Major Rehab.	000117.015	SULPHUR SPRING DRIVE	Orchard Hill Road - Luffman D	\$322,966
Reconstruction	Rc-Major Rehab.	000117.020	SULPHUR SPRING DRIVE	Roland Road - Orchard Hill Ro	\$316,204
Reconstruction	Rc-Major Rehab.	000118.010	SIXTEEN ROAD	Effingham Street - End	\$149,450
Reconstruction	Rc-Major Rehab.	000121.010	LUFFMAN DRIVE	Sulphur Spring Drive - Orchard	\$488,250
Reconstruction	Rc-Major Rehab.	000122.020	KILMAN ROAD	McGlashan Street - Maple Stree	\$611,779
Reconstruction	Rc-Major Rehab.	000123.010	METLER ROAD	Victoria Avenue (RR24) - Mapl	\$901,740
Reconstruction	Rc-Major Rehab.	000123.030	METLER ROAD	Maple Street (123.03) - Comfor	\$244,440
Reconstruction	Rc-Major Rehab.	000124.010	HAIST STREET	Metler Road - End	\$126,161
Reconstruction	Rc-Major Rehab.	000124.030	HAIST STREET	Overholt Road - Brewerton Bou	\$1,651,320
Reconstruction	Rc-Major Rehab.	000124.260	HAIST STREET	Beckett Crescent - Foss Road	\$265,720
Reconstruction	Rc-Major Rehab.	000127.010	OVERHOLT ROAD	Haist Street - Hansler Street	\$165,032
Reconstruction	Rc-Major Rehab.	000128.010	MOORE DRIVE	Effingham Street - Tice Road	\$774,000
Reconstruction	Rc-Major Rehab.	000130.040	TICE ROAD	Effingham Street - Lookout Stre	\$1,109,700
Reconstruction	Rc-Major Rehab.	000134.040	SAWMILL ROAD	Maple Street (134.04) - Moyer :	\$437,150
Reconstruction	Rc-Major Rehab.	000134.050	SAWMILL ROAD	Moyer Street - Cream Street	\$143,500
Reconstruction	Rc-Major Rehab.	000134.060	SAWMILL ROAD	Cream Street - Centre Street	\$377,650

1 - Unrestricted Budget - 2024

Construction

<u>Type</u>	<u>Method</u>	<u>Section</u>	<u>Name</u>	<u>From - To</u>	<u>Budget</u>
Reconstruction	Rc-Major Rehab.	000134.070	SAWMILL ROAD	Centre Street - Wessel Drive	\$421,400
Reconstruction	Rc-Major Rehab.	000136.010	COMFORT COURT	Metler Road - End	\$337,680
Reconstruction	Rc-Major Rehab.	000201.030	MEMORIAL DRIVE	Sunset Drive - Cream Street	\$236,880
Reconstruction	Rc-Major Rehab.	000206.200	WELLAND ROAD	Hunter's Court - Pelham Street	\$231,075
Reconstruction	Rc-Major Rehab.	000207.040	FOSS ROAD	Church Street - Balfour Street	\$356,720
Reconstruction	Rc-Major Rehab.	000208.010	FARR STREET	Foss Road - Canboro Road	\$461,825
Reconstruction	Rc-Major Rehab.	000208.020	FARR STREET	River Road - Webber Road (RR	\$383,110
Reconstruction	Rc-Major Rehab.	000209.040	CHURCH STREET	River Road - Webber Road (RR	\$664,300
Reconstruction	Rc-Major Rehab.	000210.020	POTH STREET	Sumbler Road - Chantler Road	\$467,285
Reconstruction	Rc-Major Rehab.	000213.010	PIHACH STREET	Webber Road (RR29) - Chantle	\$470,925
Reconstruction	Rc-Major Rehab.	000306.010	ALDER CRESCENT	Balfour Street - Balfour Street	\$740,183
Reconstruction	Rc-Major Rehab.	000419.010	SPENCER LANE	Pinecrest Court - End	\$157,950
Reconstruction	Rc-Major Rehab.	000420.010	CANBORO ROAD	Church Hill - Highway 20 (RR2	\$371,475
Reconstruction	Rc-Major Rehab.	000420.140	CANBORO ROAD	Cherry Ridge Boulevard - Garn	\$242,775
Reconstruction	Rc-Major Rehab.	000420.200	CANBORO ROAD	Farr Street - Victoria Avenue (R	\$1,762,313
Reconstruction	Rc-Major Rehab.	000438.020	TERRACE HEIGHTS COURT	Terrace Heights Court (438.02)	\$279,338
Reconstruction	Rc-Major Rehab.	000438.030	TERRACE HEIGHTS COURT	Terrace Heights Court (438.03)	\$96,525
Reconstruction	Rc-Major Rehab.	000445.010	VALLEYVIEW COURT	Pelham Street - End	\$213,525
Reconstruction	Rc-Major Rehab.	000486.040	MERRITT ROAD	Line Avenue - Rice Road (RR54	\$389,935
Reconstruction	Rc-Major Rehab.	000492.010	STAINES STREET	Welland Road - End	\$126,882
Reconstruction	Rc-Major Rehab.	000508.010	BEAMER STREET	Sawmill Road - Twenty Road (F	\$130,130
Reconstruction	Rc-Major Rehab.	000508.020	BEAMER STREET	Twenty Road (RR69) - North Li	\$248,885
Resurfacing	Rh-Thick Surfacing	000104.060	EFFINGHAM STREET	Sixteen Road - Luffman Drive	\$521,560
Resurfacing	Rh-Thick Surfacing	000104.090	EFFINGHAM STREET	Metler Road - Moore Drive	\$383,776
Resurfacing	Rh-Thick Surfacing	000107.050	MAPLE STREET	Tice Road - Metler Road	\$117,174
Resurfacing	Rh-Thick Surfacing	000107.080	MAPLE STREET	Sandra Drive - Memorial Drive	\$221,792
Resurfacing	Rh-Thick Surfacing	000109.090	CENTRE STREET	Foss Road - Welland Road	\$132,990
Resurfacing	Rh-Thick Surfacing	000109.110	CENTRE STREET	Foss Road - Sumbler Road	\$135,070
Resurfacing	Rh-Thick Surfacing	000113.050	CREAM STREET	Memorial Drive - Canboro Road	\$30,702
Resurfacing	Rh-Thick Surfacing	000113.060	CREAM STREET	Canboro Road - Welland Road	\$305,856
Resurfacing	Rh-Thick Surfacing	000113.090	CREAM STREET	Chantler Road - Webber Road (\$125,760
Resurfacing	Rh-Thick Surfacing	000114.070	ROLAND ROAD	Sulphur Spring Drive - Sulphur	\$4,100
Resurfacing	Rh-Thick Surfacing	000116.030	BALFOUR STREET	Alder Crescent (S) - Canboro R	\$302,120
Resurfacing	Rh-Thick Surfacing	000116.060	BALFOUR STREET	Sumbler Road - Foss Road	\$114,070
Resurfacing	Rh-Thick Surfacing	000116.121	BALFOUR STREET	Balfour Street - Tice Road	\$17,810
Resurfacing	Rh-Thick Surfacing	000118.020	SIXTEEN ROAD	Centre Street - Effingham Street	\$147,932
Resurfacing	Rh-Thick Surfacing	000118.030	SIXTEEN ROAD	Cream Street - Centre Street	\$113,988
Resurfacing	Rh-Thick Surfacing	000118.060	SIXTEEN ROAD	McGlashan Street - Kimberley C	\$110,818
Resurfacing	Rh-Thick Surfacing	000118.070	SIXTEEN ROAD	Victoria Avenue (RR24) - McGl	\$66,330
Resurfacing	Rh-Thick Surfacing	000118.080	SIXTEEN ROAD	Kimberley Court - Maple Street	\$111,756
Resurfacing	Rh-Thick Surfacing	000122.070	KILMAN ROAD	Centre Street (122.07) - Centre	\$2,080
Resurfacing	Rh-Thick Surfacing	000123.020	METLER ROAD	Maple Street (123.02) - Maple S	\$6,156
Resurfacing	Rh-Thick Surfacing	000123.050	METLER ROAD	Balfour Street (123.05) - Balfou	\$4,320
Resurfacing	Rh-Thick Surfacing	000123.060	METLER ROAD	Balfour Street (123.06) - Cream	\$93,102

1 - Unrestricted Budget - 2024

Construction

<u>Type</u>	<u>Method</u>	<u>Section</u>	<u>Name</u>	<u>From - To</u>	<u>Budget</u>
Resurfacing	Rh-Thick Surfacing	000124.250	HAIST STREET	Quaker Road - Beckett Crescent	\$9,620
Resurfacing	Rh-Thick Surfacing	000130.020	TICE ROAD	Balfour Street - Cream Street	\$97,440
Resurfacing	Rh-Thick Surfacing	000130.060	TICE ROAD	Maple Street (130.06) - Balfour	\$92,040
Resurfacing	Rh-Thick Surfacing	000130.070	TICE ROAD	Cream Street (130.07) - Centre	\$89,400
Resurfacing	Rh-Thick Surfacing	000134.020	SAWMILL ROAD	Beamer Street - Maple Street	\$82,000
Resurfacing	Rh-Thick Surfacing	000134.030	SAWMILL ROAD	Maple Street (134.03) - Maple S	\$1,830
Resurfacing	Rh-Thick Surfacing	000201.060	MEMORIAL DRIVE	Centre Street (201.06) - Centre	\$7,670
Resurfacing	Rh-Thick Surfacing	000203.051	PANCAKE LANE	Shoalts Drive - Pickwick Place	\$15,860
Resurfacing	Rh-Thick Surfacing	000203.060	PANCAKE LANE	Pickwick Place - Woodstream B	\$11,050
Resurfacing	Rh-Thick Surfacing	000203.070	PANCAKE LANE	Woodstream Boulevard - Pelhar	\$24,960
Resurfacing	Rh-Thick Surfacing	000206.030	WELLAND ROAD	Garner Avenue - Balfour Street	\$18,200
Resurfacing	Rh-Thick Surfacing	000206.035	WELLAND ROAD	Balfour Street (206.035) - Balfo	\$49,920
Resurfacing	Rh-Thick Surfacing	000206.115	WELLAND ROAD	Haist Street (206.115) - Haist St	\$28,080
Resurfacing	Rh-Thick Surfacing	000207.091	FOSS ROAD	Centre Street (207.091) - Centre	\$7,670
Resurfacing	Rh-Thick Surfacing	000207.120	FOSS ROAD	Effingham Street - Effingham S	\$2,600
Resurfacing	Rh-Thick Surfacing	000207.130	FOSS ROAD	Effingham Street - Haist Street	\$163,150
Resurfacing	Rh-Thick Surfacing	000209.011	CHURCH STREET	Martha Court - Foss Road	\$12,870
Resurfacing	Rh-Thick Surfacing	000209.021	CHURCH STREET	Sumbler Road - Foss Road	\$135,720
Resurfacing	Rh-Thick Surfacing	000209.060	CHURCH STREET	Chantler Road - Webber Road (\$137,280
Resurfacing	Rh-Thick Surfacing	000210.010	POTH STREET	Sumbler Road - Foss Road	\$135,200
Resurfacing	Rh-Thick Surfacing	000211.010	SUMBLER ROAD	West Limit - Church Street	\$111,210
Resurfacing	Rh-Thick Surfacing	000211.030	SUMBLER ROAD	Balfour Street - Cream Street	\$99,180
Resurfacing	Rh-Thick Surfacing	000211.050	SUMBLER ROAD	Centre Street - Poth Street	\$51,240
Resurfacing	Rh-Thick Surfacing	000211.060	SUMBLER ROAD	Poth Street (211.06) - Effinghan	\$146,040
Resurfacing	Rh-Thick Surfacing	000211.080	SUMBLER ROAD	Effingham Street (211.08) - Pell	\$193,736
Resurfacing	Rh-Thick Surfacing	000212.010	CHANTLER ROAD	Victoria Avenue (RR24) - Churc	\$201,136
Resurfacing	Rh-Thick Surfacing	000212.020	CHANTLER ROAD	Church Street - Church Street	\$4,290
Resurfacing	Rh-Thick Surfacing	000212.030	CHANTLER ROAD	Church Street - Balfour Street	\$101,280
Resurfacing	Rh-Thick Surfacing	000212.040	CHANTLER ROAD	Balfour Street - Cream Street	\$100,674
Resurfacing	Rh-Thick Surfacing	000212.050	CHANTLER ROAD	Cream Street - Cream Street	\$5,928
Resurfacing	Rh-Thick Surfacing	000212.080	CHANTLER ROAD	Poth Street - Effingham Street	\$150,318
Resurfacing	Rh-Thick Surfacing	000212.110	CHANTLER ROAD	Pihach Street - Murdoch Street	\$109,590
Resurfacing	Rh-Thick Surfacing	000216.010	RIVER ROAD	Victoria Avenue (RR24) - Farr S	\$62,530
Resurfacing	Rh-Thick Surfacing	000216.040	RIVER ROAD	Effingham Street - Pelham Bou	\$72,150
Resurfacing	Rh-Thick Surfacing	000216.050	RIVER ROAD	Church Street - Balfour Street	\$126,880
Resurfacing	Rh-Thick Surfacing	000216.060	RIVER ROAD	Balfour Street - Cream Street	\$120,640
Resurfacing	Rh-Thick Surfacing	000304.020	CHERRY RIDGE BLVD	Sandra Drive - Alsop Avenue	\$189,280
Resurfacing	Rh-Thick Surfacing	000326.010	STONEGATE PLACE	Hurricane Road - End	\$89,960
Resurfacing	Rh-Thick Surfacing	000403.030	LORIMER STREET	Cherrywood Avenue - Mayfair /	\$41,600
Resurfacing	Rh-Thick Surfacing	000404.020	HURRICANE ROAD	Chestnut Street - Lorimer Street	\$65,520
Resurfacing	Rh-Thick Surfacing	000404.040	HURRICANE ROAD	Station Street - Parkdale Cresce	\$62,920
Resurfacing	Rh-Thick Surfacing	000404.050	HURRICANE ROAD	Parkdale Crescent - Parkdale Cr	\$53,560
Resurfacing	Rh-Thick Surfacing	000404.060	HURRICANE ROAD	Parkdale Crescent - Scottdale C	\$61,880
Resurfacing	Rh-Thick Surfacing	000415.013	STATION STREET	Lorimer Street - Hurricane Roa	\$53,560

1 - Unrestricted Budget - 2024

Construction

<u>Type</u>	<u>Method</u>	<u>Section</u>	<u>Name</u>	<u>From - To</u>	<u>Budget</u>
Resurfacing	Rh-Thick Surfacing	000415.030	STATION STREET	Highway 20 (RR20) - Summers	\$184,080
Resurfacing	Rh-Thick Surfacing	000415.031	STATION STREET	Summersides Boulevard - Colle	\$68,120
Resurfacing	Rh-Thick Surfacing	000415.032	STATION STREET	College Street - Emmett Street	\$60,880
Resurfacing	Rh-Thick Surfacing	000415.040	STATION STREET	Emmett Street - Port Robinson l	\$195,000
Resurfacing	Rh-Thick Surfacing	000420.020	CANBORO ROAD	Highland Avenue - Church Hill	\$27,040
Resurfacing	Rh-Thick Surfacing	000420.100	CANBORO ROAD	Centre Street - Cream Street	\$451,360
Resurfacing	Rh-Thick Surfacing	000425.010	STRATHCONA DRIVE North	Haist Street (425.01) - Strathcor	\$129,480
Resurfacing	Rh-Thick Surfacing	000425.020	STRATHCONA DRIVE SOUTH	Haist Street (425.02) - Strathcor	\$175,760
Resurfacing	Rh-Thick Surfacing	000429.030	PELHAM TOWN SQUARE	Pelham Town Square - Station S	\$236,600
Resurfacing	Rh-Thick Surfacing	000430.010	COLLEGE STREET	Pelham Street - Station Street	\$221,000
Resurfacing	Rh-Thick Surfacing	000431.010	EMMETT STREET	Pelham Street - Station Street	\$221,520
Resurfacing	Rh-Thick Surfacing	000440.010	OAK LANE	Brucewood - End	\$90,480
Resurfacing	Rh-Thick Surfacing	000449.010	CHERRY AVENUE	Blackwood Crescent - Pancake	\$87,880
Resurfacing	Rh-Thick Surfacing	000450.010	VALIANT STREET	Cherry Avenue - Pancake Lane	\$31,460
Resurfacing	Rh-Thick Surfacing	000461.010	ROLLING MEADOWS BOULEVARD	Meadowvale Drive - Haist Street	\$56,680
Resurfacing	Rh-Thick Surfacing	000462.010	MEADOWVALE DRIVE	Rolling Meadows Boulevard - F	\$188,240
Resurfacing	Rh-Thick Surfacing	000465.030	WOODSTREAM BOULEVARD	Bigelow Crescent (465.030) - F	\$104,000
Resurfacing	Rh-Thick Surfacing	000466.030	FOREST HILL CRESCENT	Greenvale Court - Woodstream	\$193,440
Resurfacing	Rh-Thick Surfacing	000469.010	CROSS HILL ROAD	Haist Street - Longspur Circle	\$52,520
Resurfacing	Rh-Thick Surfacing	000478.010	DEERPARK CRESCENT	Spruceside Crescent - Nursery I	\$193,440
Resurfacing	Rh-Thick Surfacing	000480.010	BROOKBANK CRESCENT	Fallingbrook Drive - Fallingbro	\$131,040
Resurfacing	Rh-Thick Surfacing	000487.010	BROOKFIELD COURT	Merritt Road - Steflar Street	\$50,440
Resurfacing	Rh-Thick Surfacing	000487.020	BROOKFIELD COURT	Steflar Street - End	\$42,120
Resurfacing	Rh-Thick Surfacing	000489.010	MARYLEA STREET	Steflar Street - Bacon Lane	\$70,720
Resurfacing	Rh-Thick Surfacing	000500.010	QUAKER ROAD	Haist Street - Kevin Drive	\$166,400
Resurfacing	Rh-Thick Surfacing	000500.020	QUAKER ROAD	Kevin Drive - Michaela Crescer	\$77,480
Resurfacing	Rh-Thick Surfacing	000500.030	QUAKER ROAD	Michaela Crescent - Welland R	\$65,000
Resurfacing	Rh-Thick Surfacing	000500.050	QUAKER ROAD	Line Avenue - East Limit	\$4,160
Resurfacing	Rh-Thick Surfacing	000503.010	CLARE AVENUE	Quaker Road - South Limit	\$68,510
Resurfacing	Rh-Thick Surfacing	000505.010	BECKETT CRESCENT	Haist Street - Beckett Crescent	\$91,000
Resurfacing	Rh-Thick Surfacing	000505.040	BECKETT CRESCENT	Milliner Place - Darby Lane	\$138,840
Resurfacing	Rh-Thick Surfacing	000506.010	DARBY LANE	Beckett Crescent (506.01) - Bec	\$43,160
Resurfacing	Rh-Thick Surfacing	000514.010	MILLINER PLACE	Beckett Crescent - End	\$30,160
Resurfacing	Rh-Thick Surfacing	000515.010	WELLINGTON COURT	Beckett Crescent - End	\$22,880
					<hr/> <hr/> \$38,998,098

1 - Unrestricted Budget - 2025

Construction

<u>Type</u>	<u>Method</u>	<u>Section</u>	<u>Name</u>	<u>From - To</u>	<u>Budget</u>
Reconstruction	Rc-Major Rehab.	000100.020	WESSEL DRIVE	Sawmill Road - Effingham Street	\$229,320
Reconstruction	Rc-Major Rehab.	000104.100	EFFINGHAM STREET	Moore Drive - Tice Road	\$487,013
Reconstruction	Rc-Major Rehab.	000104.140	EFFINGHAM STREET	Pancake Lane - Welland Road	\$1,413,135
Reconstruction	Rc-Major Rehab.	000104.160	EFFINGHAM STREET	Foss Road - Sumbler Road	\$476,385
Reconstruction	Rc-Major Rehab.	000104.180	EFFINGHAM STREET	Chantler Road - Webber Road (\$472,745
Reconstruction	Rc-Major Rehab.	000108.010	MOYER STREET	Sawmill Road - North Limit	\$367,983
Reconstruction	Rc-Major Rehab.	000109.050	CENTRE STREET	Tice Road - Highway 20 (RR20	\$436,394
Reconstruction	Rc-Major Rehab.	000114.060	ROLAND ROAD	Effingham Street - Sulphur Spri	\$424,200
Reconstruction	Rc-Major Rehab.	000116.020	BALFOUR STREET	Metler Road - Kilman Road	\$480,018
Reconstruction	Rc-Major Rehab.	000116.040	BALFOUR STREET	Welland Road - Canboro Road	\$613,440
Reconstruction	Rc-Major Rehab.	000120.010	McGLASHAN STREET	Kilman Road - Sixteen Road	\$367,850
Reconstruction	Rc-Major Rehab.	000122.010	KILMAN ROAD	Victoria Avenue (RR24) - McGl	\$183,456
Reconstruction	Rc-Major Rehab.	000122.040	KILMAN ROAD	Balfour Street - Balfour Street	\$7,182
Reconstruction	Rc-Major Rehab.	000122.050	KILMAN ROAD	Balfour Street - Cream Street	\$304,962
Reconstruction	Rc-Major Rehab.	000122.060	KILMAN ROAD	Cream Street - Centre Street	\$298,480
Reconstruction	Rc-Major Rehab.	000122.080	KILMAN ROAD	Centre Street (122.08) - Effingh	\$763,945
Reconstruction	Rc-Major Rehab.	000124.020	HAIST STREET	Metler Road - Overholt Road	\$245,210
Reconstruction	Rc-Major Rehab.	000130.015	TICE ROAD	Brady Street - Maple Street	\$766,675
Reconstruction	Rc-Major Rehab.	000135.010	KIMBERLEY COURT	Sixteen Road - End	\$157,430
Reconstruction	Rc-Major Rehab.	000201.020	MEMORIAL DRIVE	Balfour Street (201.02) - Sunset	\$129,675
Reconstruction	Rc-Major Rehab.	000203.050	PANCAKE LANE	Haist Street - Shoalts Drive	\$173,810
Reconstruction	Rc-Major Rehab.	000206.020	WELLAND ROAD	Baxter Lane - Garner Avenue	\$925,763
Reconstruction	Rc-Major Rehab.	000206.060	WELLAND ROAD	Centre Street (206.060) - Effing	\$2,345,850
Reconstruction	Rc-Major Rehab.	000206.070	WELLAND ROAD	Effingham Street - Staines Stree	\$911,138
Reconstruction	Rc-Major Rehab.	000206.080	WELLAND ROAD	Staines Street - Deborah Street	\$387,563
Reconstruction	Rc-Major Rehab.	000207.090	FOSS ROAD	Haist Street - 300m East of Hais	\$173,355
Reconstruction	Rc-Major Rehab.	000207.140	FOSS ROAD	300m East of Haist - Pelham Bc	\$4,550
Reconstruction	Rc-Major Rehab.	000209.031	CHURCH STREET	Church Street - Chantler Road	\$45,045
Reconstruction	Rc-Major Rehab.	000209.050	CHURCH STREET	River Road - End	\$170,625
Reconstruction	Rc-Major Rehab.	000211.020	SUMBLER ROAD	Church Street - Balfour Street	\$335,762
Reconstruction	Rc-Major Rehab.	000212.100	CHANTLER ROAD	Effingham Street - Pihach Stree	\$343,070
Reconstruction	Rc-Major Rehab.	000214.010	MURDOCH STREET	Webber Road (RR29) - Chantle	\$476,840
Reconstruction	Rc-Major Rehab.	000408.010	BURTON AVENUE	Pelham Street - Giles Crescent	\$121,388
Reconstruction	Rc-Major Rehab.	000456.010	BEECHNUT COURT	Berkwood Place - End	\$169,650
Reconstruction	Rc-Major Rehab.	000504.010	PARK LANE	Highway 20 (RR20) - End	\$215,460
Resurfacing	Rh-Thick Surfacing	000104.080	EFFINGHAM STREET	Kilman Road - Metler Road	\$569,664
Resurfacing	Rh-Thick Surfacing	000104.120	EFFINGHAM STREET	Highway 20 (RR20) - Canboro	\$344,648
Resurfacing	Rh-Thick Surfacing	000107.070	MAPLE STREET	Memorial Drive - Highway 20 (\$135,324
Resurfacing	Rh-Thick Surfacing	000109.010	CENTRE STREET	Sawmill Road - North Limit	\$120,292
Resurfacing	Rh-Thick Surfacing	000109.060	CENTRE STREET	Highway 20 (RR20) - North of	\$92,158
Resurfacing	Rh-Thick Surfacing	000109.085	CENTRE STREET	Canboro Road - Welland Road	\$130,650
Resurfacing	Rh-Thick Surfacing	000116.050	BALFOUR STREET	Foss Road - Welland Road	\$126,852
Resurfacing	Rh-Thick Surfacing	000118.040	SIXTEEN ROAD	Balfour Street - Cream Street	\$111,086

1 - Unrestricted Budget - 2025

Construction

<u>Type</u>	<u>Method</u>	<u>Section</u>	<u>Name</u>	<u>From - To</u>	<u>Budget</u>
Resurfacing	Rh-Thick Surfacing	000118.050	SIXTEEN ROAD	Maple Street - Balfour Street	\$111,488
Resurfacing	Rh-Thick Surfacing	000123.080	METLER ROAD	Cream Street - Centre Street	\$96,960
Resurfacing	Rh-Thick Surfacing	000124.230	HAIST STREET	Welland Road - Kevin Drive	\$31,980
Resurfacing	Rh-Thick Surfacing	000124.240	HAIST STREET	Kevin Drive - Quaker Road	\$14,430
Resurfacing	Rh-Thick Surfacing	000129.010	PELHAM STREET	Overholt Road - North Limit	\$13,298
Resurfacing	Rh-Thick Surfacing	000130.025	TICE ROAD	Cream Street (130.025) - Cream	\$11,050
Resurfacing	Rh-Thick Surfacing	000130.050	TICE ROAD	Maple Street (130.05) - Maple S	\$10,010
Resurfacing	Rh-Thick Surfacing	000206.050	WELLAND ROAD	Cream Street (206.050) - Centre	\$397,800
Resurfacing	Rh-Thick Surfacing	000207.050	FOSS ROAD	Balfour Street (207.05) - Balfou	\$8,320
Resurfacing	Rh-Thick Surfacing	000207.060	FOSS ROAD	Balfour Street (207.06) - Cream	\$105,430
Resurfacing	Rh-Thick Surfacing	000207.070	FOSS ROAD	Cream Street - Cream Street	\$4,550
Resurfacing	Rh-Thick Surfacing	000207.100	FOSS ROAD	Centre Street (207.100) - Poth S	\$48,490
Resurfacing	Rh-Thick Surfacing	000207.110	FOSS ROAD	Poth Street - Effingham Street	\$166,140
Resurfacing	Rh-Thick Surfacing	000209.030	CHURCH STREET	Chantler Road - Sumbler Road	\$134,940
Resurfacing	Rh-Thick Surfacing	000211.025	SUMBLER ROAD	Balfour Street - Balfour Street	\$7,020
Resurfacing	Rh-Thick Surfacing	000211.040	SUMBLER ROAD	Cream Street - Centre Street	\$88,144
Resurfacing	Rh-Thick Surfacing	000211.055	SUMBLER ROAD	Poth Street (211.055) - Poth Str	\$8,970
Resurfacing	Rh-Thick Surfacing	000212.060	CHANTLER ROAD	Cream Street - Poth Street	\$145,080
Resurfacing	Rh-Thick Surfacing	000212.070	CHANTLER ROAD	Poth Street - Poth Street	\$8,160
Resurfacing	Rh-Thick Surfacing	000300.020	SANDRA DRIVE	Ker Crescent (300.02) - Alsop A	\$153,920
Resurfacing	Rh-Thick Surfacing	000305.010	GARNER AVENUE	Canboro Road - Welland Road	\$192,920
Resurfacing	Rh-Thick Surfacing	000314.020	STELLA STREET	Vera Street - John Street	\$137,280
Resurfacing	Rh-Thick Surfacing	000314.030	STELLA STREET	John Street - Kunda Park Boule	\$190,320
Resurfacing	Rh-Thick Surfacing	000402.010	SCOTTDAL COURT	Hurricane Road - End	\$65,520
Resurfacing	Rh-Thick Surfacing	000403.050	LORIMER STREET	Lyndhurst Avenue - End	\$23,920
Resurfacing	Rh-Thick Surfacing	000406.010	LINDEN AVENUE	Pelham Street - Giles Crescent	\$63,440
Resurfacing	Rh-Thick Surfacing	000413.010	LYNDHURST AVENUE	Lorimer Street - Station Street	\$101,400
Resurfacing	Rh-Thick Surfacing	000415.014	STATION STREET	Hurricane Road - Cherrywood A	\$71,240
Resurfacing	Rh-Thick Surfacing	000420.070	CANBORO ROAD	Effingham Street - Oakridge Bo	\$572,000
Resurfacing	Rh-Thick Surfacing	000420.090	CANBORO ROAD	Centre Street - Memorial Drive	\$76,960
Resurfacing	Rh-Thick Surfacing	000422.030	DALEVIEW CRESCENT	Daleview Crescent - Daleview I	\$92,560
Resurfacing	Rh-Thick Surfacing	000428.010	ALAN CRESCENT	Elizabeth Drive - Elizabeth Driv	\$155,120
Resurfacing	Rh-Thick Surfacing	000429.020	PELHAM TOWN SQUARE	Pelham Town Square - Private A	\$91,000
Resurfacing	Rh-Thick Surfacing	000433.010	PETRONELLA PARKWAY	Brock Street - End	\$114,920
Resurfacing	Rh-Thick Surfacing	000439.020	BRUCE WOOD	Oak Lane - End	\$32,240
Resurfacing	Rh-Thick Surfacing	000446.010	VERA STREET	Pelham Street - Stella Street	\$59,800
Resurfacing	Rh-Thick Surfacing	000448.020	JOHN STREET	Stella Street - Beechwood Cresc	\$60,320
Resurfacing	Rh-Thick Surfacing	000448.030	JOHN STREET	Beechwood Crescent - End	\$6,760
Resurfacing	Rh-Thick Surfacing	000449.030	CHERRY AVENUE	Valiant Street - Haist Street	\$55,120
Resurfacing	Rh-Thick Surfacing	000460.050	BERKWOOD PLACE	Beechnut Court - Vista Drive	\$49,400
Resurfacing	Rh-Thick Surfacing	000460.060	BERKWOOD PLACE	Vista Drive - Kathy Court	\$54,080
Resurfacing	Rh-Thick Surfacing	000460.070	BERKWOOD PLACE	Kathy Court - Haist Street	\$86,840
Resurfacing	Rh-Thick Surfacing	000461.020	ROLLING MEADOWS BOU	Vista Drive (461.02) - Meadow	\$126,360
Resurfacing	Rh-Thick Surfacing	000461.030	ROLLING MEADOWS BOU	Vista Drive (461.03) - Meadow	\$46,280

1 - Unrestricted Budget - 2025

Construction

<u>Type</u>	<u>Method</u>	<u>Section</u>	<u>Name</u>	<u>From - To</u>	<u>Budget</u>
Resurfacing	Rh-Thick Surfacing	000461.040	ROLLING MEADOWS BOULEVARD	Meadowvale Drive - Rhodes Ct	\$151,320
Resurfacing	Rh-Thick Surfacing	000463.010	BIGELOW CRESCENT	Haist Street - Baker Place	\$121,680
Resurfacing	Rh-Thick Surfacing	000464.010	SHOALTS DRIVE	Pancake Lane - Bigelow Cresce	\$107,640
Resurfacing	Rh-Thick Surfacing	000465.010	WOODSTREAM BOULEVARD	Millbridge Crescent - Sprucesid	\$43,160
Resurfacing	Rh-Thick Surfacing	000466.020	FOREST HILL CRESCENT	Whitehall Gate - Greenvale Cou	\$64,480
Resurfacing	Rh-Thick Surfacing	000472.010	PARKHILL ROAD	Cross Hill Road - Millbridge Cr	\$48,880
Resurfacing	Rh-Thick Surfacing	000473.020	MILLBRIDGE CRESCENT	Parkhill Road - Woodstream Bo	\$104,520
Resurfacing	Rh-Thick Surfacing	000486.020	MERRITT ROAD	Brookfield Court - Kunda Park	\$20,020
Resurfacing	Rh-Thick Surfacing	000505.020	BECKETT CRESCENT	Beckett Crescent - Wellington C	\$45,240
Resurfacing	Rh-Thick Surfacing	000505.030	BECKETT CRESCENT	Wellington Court - Milliner Plac	\$52,000
Resurfacing	Rh-Thick Surfacing	000505.050	BECKETT CRESCENT	Darby Lane - Beckett Crescent	\$44,200
Resurfacing	Rh-Thick Surfacing	000506.020	DARBY LANE	Beckett Crescent (506.02) - Bec	\$46,280
					<hr/> <hr/> \$21,997,439

1 - Unrestricted Budget - 2026

Construction

<u>Type</u>	<u>Method</u>	<u>Section</u>	<u>Name</u>	<u>From - To</u>	<u>Budget</u>
Reconstruction	Rc-Major Rehab.	000104.130	EFFINGHAM STREET	Canboro Road - Pancake Lane	\$593,775
Reconstruction	Rc-Major Rehab.	000104.150	EFFINGHAM STREET	Welland Road - Foss Road	\$438,340
Reconstruction	Rc-Major Rehab.	000107.090	MAPLE STREET	Canboro Road - Sandra Drive	\$803,543
Reconstruction	Rc-Major Rehab.	000113.080	CREAM STREET	Sumbler Road - Chantler Road	\$430,500
Reconstruction	Rc-Major Rehab.	000114.030	ROLAND ROAD	Balfour Street - Cream Street	\$398,860
Reconstruction	Rc-Major Rehab.	000114.040	ROLAND ROAD	Cream Street - Centre Street	\$294,700
Reconstruction	Rc-Major Rehab.	000114.080	ROLAND ROAD	Sulphur Spring Drive - East Lin	\$565,383
Reconstruction	Rc-Major Rehab.	000116.070	BALFOUR STREET	Chantler Road - Sumbler Road	\$373,828
Reconstruction	Rc-Major Rehab.	000122.030	KILMAN ROAD	Maple Street - Balfour Street	\$303,212
Reconstruction	Rc-Major Rehab.	000129.230	PELHAM STREET	Quaker Road - South Limit	\$747,338
Reconstruction	Rc-Major Rehab.	000130.010	TICE ROAD	Victoria Avenue (RR24) - Brady	\$186,480
Reconstruction	Rc-Major Rehab.	000130.030	TICE ROAD	Centre Street - Moore Drive	\$296,660
Reconstruction	Rc-Major Rehab.	000131.010	BRADY STREET	Highway 20 (RR20) - Tice Roa	\$415,744
Reconstruction	Rc-Major Rehab.	000134.010	SAWMILL ROAD	Twenty Road (RR69) - Beamer	\$190,050
Reconstruction	Rc-Major Rehab.	000134.080	SAWMILL ROAD	Wessel Drive - Effingham Stree	\$172,550
Reconstruction	Rc-Major Rehab.	000201.050	MEMORIAL DRIVE	Cream Street - Centre Street	\$322,560
Reconstruction	Rc-Major Rehab.	000205.010	RICE ROAD (RR54)	Highway 20 (RR20) - North Lir	\$269,505
Reconstruction	Rc-Major Rehab.	000207.030	FOSS ROAD	Church Street - Church Street	\$92,138
Reconstruction	Rc-Major Rehab.	000207.080	FOSS ROAD	Cream Street - Centre Street	\$354,900
Reconstruction	Rc-Major Rehab.	000210.030	POTH STREET	Chantler Road - Webber Road (\$473,200
Reconstruction	Rc-Major Rehab.	000216.020	RIVER ROAD	Farr Street - Church Street	\$472,290
Reconstruction	Rc-Major Rehab.	000216.030	RIVER ROAD	Cream Street - 1400m East of C	\$647,920
Reconstruction	Rc-Major Rehab.	000307.010	SUNSET DRIVE	Memorial Drive - Canboro Roa	\$721,013
Reconstruction	Rc-Major Rehab.	000405.010	PARKDALE CRESENT	Hurricane Road - Hurricane Ro	\$441,675
Reconstruction	Rc-Major Rehab.	000411.010	CHESTNUT STREET	Mayfair Avenue - Broad Street	\$118,463
Reconstruction	Rc-Major Rehab.	000420.120	CANBORO ROAD	Balfour Street - Sunset Drive	\$358,313
Reconstruction	Rc-Major Rehab.	000420.150	CANBORO ROAD	Baxter Lane - Cherry Ridge Bo	\$810,225
Reconstruction	Rc-Major Rehab.	000421.010	CHURCH HILL	Highway 20 (RR20) - Canboro	\$157,950
Reconstruction	Rc-Major Rehab.	000436.010	HAIST COURT	Haist Street - End	\$159,413
Reconstruction	Rc-Major Rehab.	000437.010	DAMUDE DRIVE	Haist Street - Brucewood	\$576,225
Reconstruction	Rc-Major Rehab.	000438.010	TERRACE HEIGHTS COUR	Damude Drive - Terrace Height	\$96,525
Reconstruction	Rc-Major Rehab.	000441.010	ORCHARD PLACE	Haist Street - End	\$301,275
Reconstruction	Rc-Major Rehab.	000458.010	VISTA DRIVE	Berkwood Place - Rolling Meac	\$351,000
Reconstruction	Rc-Major Rehab.	000493.010	DEBORAH STREET	Welland Road - Lawrence Lane	\$334,913
Reconstruction	Rc-Major Rehab.	000497.010	MUSSARI COURT	Welland Road - End	\$103,838
Resurfacing	Rh-Thick Surfacing	000109.070	CENTRE STREET	North of Memorial Drive - Men	\$33,930
Resurfacing	Rh-Thick Surfacing	000124.060	HAIST STREET	Canboro Road - Strathcona Driv	\$116,160
Resurfacing	Rh-Thick Surfacing	000126.010	HANSLER STREET	Metler Road - Overholt Road	\$53,040
Resurfacing	Rh-Thick Surfacing	000127.020	OVERHOLT ROAD	Hansler Street - Pelham Street	\$48,120
Resurfacing	Rh-Thick Surfacing	000130.080	TICE ROAD	Moore Drive - Effingham Street	\$79,872
Resurfacing	Rh-Thick Surfacing	000203.020	PANCAKE LANE	Blackwood Crescent - Cherry A	\$11,368
Resurfacing	Rh-Thick Surfacing	000203.040	PANCAKE LANE	Valiant Street - Haist Street	\$15,150
Resurfacing	Rh-Thick Surfacing	000209.010	CHURCH STREET	Canboro Road - Martha Court	\$530,920

1 - Unrestricted Budget - 2026

Construction

<u>Type</u>	<u>Method</u>	<u>Section</u>	<u>Name</u>	<u>From - To</u>	<u>Budget</u>
Resurfacing	Rh-Thick Surfacing	000211.065	SUMBLER ROAD	Effingham Street (211.065) - Ef	\$7,670
Resurfacing	Rh-Thick Surfacing	000212.090	CHANTLER ROAD	Effingham Street - Effingham S	\$11,310
Resurfacing	Rh-Thick Surfacing	000300.010	SANDRA DRIVE	Maple Street - Ker Crescent	\$97,760
Resurfacing	Rh-Thick Surfacing	000314.010	STELLA STREET	Vera Street - End	\$105,560
Resurfacing	Rh-Thick Surfacing	000407.010	GILES CRESCENT	Burton Avenue - Elm Avenue	\$48,880
Resurfacing	Rh-Thick Surfacing	000412.010	MAYFAIR AVENUE	Lorimer Street - Chestnut Street	\$66,040
Resurfacing	Rh-Thick Surfacing	000414.010	CHERRYWOOD AVENUE	Lorimer Street - Station Street	\$101,920
Resurfacing	Rh-Thick Surfacing	000420.030	CANBORO ROAD	Daleview Crescent - Highland A	\$173,160
Resurfacing	Rh-Thick Surfacing	000420.040	CANBORO ROAD	Haist Street - Daleview Crescen	\$46,800
Resurfacing	Rh-Thick Surfacing	000424.010	MOOTE LANE	Daleview Drive - Strathcona Dr	\$54,600
Resurfacing	Rh-Thick Surfacing	000460.030	BERKWOOD PLACE	Dogwood Court - D'Everardo D	\$20,800
Resurfacing	Rh-Thick Surfacing	000465.050	WOODSTREAM BOULEVARD	Pancake Lane - Forest Hill Cres	\$58,240
Resurfacing	Rh-Thick Surfacing	000469.030	CROSS HILL ROAD	Willowdale Court - Parkhill Ro	\$49,920
Resurfacing	Rh-Thick Surfacing	000484.010	MEADOWBROOK LANE	Woodside Square - Woodside St	\$85,280
Resurfacing	Rh-Thick Surfacing	000491.020	LINE AVENUE	Steflar Street - Bacon Lane	\$70,200
Resurfacing	Rh-Thick Surfacing	000491.030	LINE AVENUE	Bacon Lane - Saddler Street	\$284,960
Resurfacing	Rh-Thick Surfacing	000491.040	LINE AVENUE	Saddler Street - Quaker Road	\$128,960
Resurfacing	Rh-Thick Surfacing	000496.010	KAREN COURT	Edward Avenue - End	\$34,840
Resurfacing	Rh-Thick Surfacing	000511.010	MICHAELA CRESCENT	Welland Road - Quaker Road	\$161,720
					<hr/> <hr/> \$15,871,480

1 - Unrestricted Budget - 2027

Construction

<u>Type</u>	<u>Method</u>	<u>Section</u>	<u>Name</u>	<u>From - To</u>	<u>Budget</u>
Reconstruction	Rc-Major Rehab.	000114.010	ROLAND ROAD	West Limit - Maple Street	\$205,800
Reconstruction	Rc-Major Rehab.	000114.020	ROLAND ROAD	Maple Street - Balfour Street	\$333,564
Reconstruction	Rc-Major Rehab.	000201.010	MEMORIAL DRIVE	Maple Street - Balfour Street	\$1,174,950
Reconstruction	Rc-Major Rehab.	000202.01	PICKWICK PLACE	Pancake Lane - End	\$374,963
Reconstruction	Rc-Major Rehab.	000206.090	WELLAND ROAD	Deborah Street - Rhodes Court	\$220,838
Reconstruction	Rc-Major Rehab.	000409.010	ELM AVENUE	Pelham Street - Giles Crescent	\$115,538
Reconstruction	Rc-Major Rehab.	000420.110	CANBORO ROAD	Sunset Drive - Cream Street	\$930,150
Reconstruction	Rc-Major Rehab.	000421.020	CHURCH HILL	Pelham Street - Canboro Road	\$526,500
Reconstruction	Rc-Major Rehab.	000439.010	BRUCE WOOD	Damude Drive - Oak Lane	\$147,713
Reconstruction	Rc-Major Rehab.	000454.010	TRILLIUM COURT	D'Everardo Drive - End	\$68,738
Reconstruction	Rc-Major Rehab.	000455.010	MAGNOLIA COURT	D'Everardo Drive - End	\$70,200
Reconstruction	Rc-Major Rehab.	000460.020	BERKWOOD PLACE	Dogwood Court - Berkhout Ter	\$396,338
Reconstruction	Rc-Major Rehab.	000472.020	PARKHILL ROAD	Cross Hill Road - End	\$160,875
Reconstruction	Rc-Major Rehab.	000477.010	FERN GATE	Nursery Lane - Welland Road	\$444,600
Reconstruction	Rc-Major Rehab.	000486.010	MERRITT ROAD	Pelham Street - Brookfield Cou	\$175,500
Reconstruction	Rc-Major Rehab.	000490.010	BACON LANE	Marylea Street - Line Avenue	\$367,200
Resurfacing	Rh-Thick Surfacing	000104.070	EFFINGHAM STREET	Luffman Drive - Kilman Road	\$268,824
Resurfacing	Rh-Thick Surfacing	000107.100	MAPLE STREET	Sixteen Road - Roland Road	\$120,408
Resurfacing	Rh-Thick Surfacing	000123.070	METLER ROAD	Cream Street - Cream Street	\$4,270
Resurfacing	Rh-Thick Surfacing	000124.050	HAIST STREET	Highway 20 (RR20) - Canboro	\$107,352
Resurfacing	Rh-Thick Surfacing	000124.130	HAIST STREET	Orchard Place - Pancake Lane	\$65,520
Resurfacing	Rh-Thick Surfacing	000124.220	HAIST STREET	Nursery Lane - Welland Road	\$153,400
Resurfacing	Rh-Thick Surfacing	000126.020	HANSLER STREET	Metler Road - North Limit	\$125,320
Resurfacing	Rh-Thick Surfacing	000129.080	PELHAM STREET	Highway 20 (RR20) - Pelham T	\$64,944
Resurfacing	Rh-Thick Surfacing	000130.075	TICE ROAD	Centre Street - Centre Street	\$9,880
Resurfacing	Rh-Thick Surfacing	000206.010	WELLAND ROAD	Canboro Road - Baxter Lane	\$70,720
Resurfacing	Rh-Thick Surfacing	000206.045	WELLAND ROAD	Cream Street (206.045) - Cream	\$38,480
Resurfacing	Rh-Thick Surfacing	000300.030	SANDRA DRIVE	Alsop Avenue - Ker Crescent (3	\$58,240
Resurfacing	Rh-Thick Surfacing	000303.010	ALSOP AVENUE	Sandra Drive - Cherry Ridge Bc	\$167,280
Resurfacing	Rh-Thick Surfacing	000311.010	KUNDA PARK BOULEVAR	Stella Street - Merritt Road	\$58,760
Resurfacing	Rh-Thick Surfacing	000327.020	RHODES COURT	Rolling Meadows Boulevard - E	\$50,960
Resurfacing	Rh-Thick Surfacing	000401.010	LESLIE PLACE	Station Street - End	\$101,920
Resurfacing	Rh-Thick Surfacing	000404.090	HURRICANE ROAD	Rice Road (RR54) - East Limit	\$107,640
Resurfacing	Rh-Thick Surfacing	000411.020	CHESTNUT STREET	Hurricane Road - Mayfair Aven	\$104,520
Resurfacing	Rh-Thick Surfacing	000415.012	STATION STREET	Leslie Place - Lorimer Street	\$7,280
Resurfacing	Rh-Thick Surfacing	000415.020	STATION STREET	Lyndhurst Avenue - Highway 20	\$33,280
Resurfacing	Rh-Thick Surfacing	000418.020	PINECREST COURT	Spencer Lane - End	\$72,800
Resurfacing	Rh-Thick Surfacing	000420.060	CANBORO ROAD	Oakridge Boulevard - Vinemou	\$70,200
Resurfacing	Rh-Thick Surfacing	000420.160	CANBORO ROAD	Maple Street - Baxter Lane	\$29,640
Resurfacing	Rh-Thick Surfacing	000422.020	DALEVIEW CRESCENT	Daleview Drive (422.020) - Dal	\$52,000
Resurfacing	Rh-Thick Surfacing	000435.040	CONCORD STREET	Evelyn Court - Oakridge Boulev	\$251,680
Resurfacing	Rh-Thick Surfacing	000457.010	KATHY COURT	Kathy Court - Berkwood Place	\$50,440
Resurfacing	Rh-Thick Surfacing	000460.040	BERKWOOD PLACE	D'Everardo Drive - Beechnut C	\$43,160

1 - Unrestricted Budget - 2027

Construction

<u>Type</u>	<u>Method</u>	<u>Section</u>	<u>Name</u>	<u>From - To</u>	<u>Budget</u>
Resurfacing	Rh-Thick Surfacing	000465.020	WOODSTREAM BOULEVARD	Forest Hill Crescent - Millbridge	\$79,040
Resurfacing	Rh-Thick Surfacing	000469.020	CROSS HILL ROAD	Longspur Circle - Willowdale C	\$50,440
Resurfacing	Rh-Thick Surfacing	000486.030	MERRITT ROAD	Kunda Park Boulevard - Line A	\$15,340
Resurfacing	Rh-Thick Surfacing	000490.020	BACON LANE	Marylea Street - Pelham Street	\$138,720
Resurfacing	Rh-Thick Surfacing	000495.010	EDWARD AVENUE	Welland Road - Karen Court	\$62,920
					<hr/> <hr/> \$8,348,842

1 - Unrestricted Budget - 2028

Construction					
<u>Type</u>	<u>Method</u>	<u>Section</u>	<u>Name</u>	<u>From - To</u>	<u>Budget</u>
Reconstruction	Rc-Major Rehab.	000132.010	PARK STREET	Highway 20 (RR20) - End	\$337,838
Reconstruction	Rc-Major Rehab.	000403.020	LORIMER STREET	Hurricane Road - Cherrywood A	\$187,200
Reconstruction	Rc-Major Rehab.	000404.080	HURRICANE ROAD	Stonegate Place - Highway 20 (\$339,300
Reconstruction	Rc-Major Rehab.	000420.130	CANBORO ROAD	Garner Avenue - Balfour Street	\$207,675
Reconstruction	Rc-Major Rehab.	000459.030	D'EVERARDO DRIVE	Magnolia Court - Haist Street	\$171,113
Reconstruction	Rc-Major Rehab.	000460.010	BERKWOOD PLACE	Berkhout Terrace - Haist Street	\$204,750
Reconstruction	Rc-Major Rehab.	000468.010	BAKER PLACE	Bigelow Crescent - End	\$157,950
Reconstruction	Rc-Major Rehab.	000500.040	QUAKER ROAD	Line Avenue - Pelham Street	\$592,313
Reconstruction	Rc-Major Rehab.	000501.020	KEVIN DRIVE	Sherri-Lee Crescent - Quaker R	\$413,888
Resurfacing	Rh-Thick Surfacing	000104.010	EFFINGHAM STREET	Oille Street - North Limit	\$787,680
Resurfacing	Rh-Thick Surfacing	000104.050	EFFINGHAM STREET	Roland Road - Sixteen Road	\$545,280
Resurfacing	Rh-Thick Surfacing	000109.022	CENTRE STREET	Roland Road - Roland Road	\$42,120
Resurfacing	Rh-Thick Surfacing	000124.070	HAIST STREET	Strathcona Drive - Strathcona D	\$53,760
Resurfacing	Rh-Thick Surfacing	000124.090	HAIST STREET	Concord Street - Haist Court	\$57,720
Resurfacing	Rh-Thick Surfacing	000124.100	HAIST STREET	Haist Court - Damude Drive	\$37,960
Resurfacing	Rh-Thick Surfacing	000124.110	HAIST STREET	Damude Drive - Cherry Avenue	\$16,120
Resurfacing	Rh-Thick Surfacing	000124.120	HAIST STREET	Cherry Avenue - Orchard Place	\$62,920
Resurfacing	Rh-Thick Surfacing	000124.140	HAIST STREET	Pancake Lane (124.140) - Panc	\$13,520
Resurfacing	Rh-Thick Surfacing	000124.150	HAIST STREET	Pancake Lane (124.150) - Bigel	\$40,040
Resurfacing	Rh-Thick Surfacing	000124.160	HAIST STREET	Bigelow Crescent - Berkwood F	\$47,320
Resurfacing	Rh-Thick Surfacing	000124.170	HAIST STREET	Berkwood Place - D'Everardo L	\$81,640
Resurfacing	Rh-Thick Surfacing	000124.180	HAIST STREET	D'Everardo Drive - Cross Hill R	\$32,760
Resurfacing	Rh-Thick Surfacing	000124.190	HAIST STREET	Cross Hill Road - Berkwood Pl	\$67,080
Resurfacing	Rh-Thick Surfacing	000124.200	HAIST STREET	Berkwood Place - Rolling Mea	\$58,760
Resurfacing	Rh-Thick Surfacing	000124.210	HAIST STREET	Rolling Meadows Boulevard - N	\$39,520
Resurfacing	Rh-Thick Surfacing	000129.070	PELHAM STREET	Broad Street - Highway 20 (RR	\$149,760
Resurfacing	Rh-Thick Surfacing	000204.010	PORT ROBINSON ROAD	Pelham Street - Station Street	\$306,720
Resurfacing	Rh-Thick Surfacing	000206.055	WELLAND ROAD	Centre Street (206.055) - Centre	\$36,920
Resurfacing	Rh-Thick Surfacing	000300.040	SANDRA DRIVE	Ker Crescent - Cherry Ridge Bc	\$76,440
Resurfacing	Rh-Thick Surfacing	000302.020	KER CRESCENT	Sandra Drive (302.02) - Mansfi	\$76,440
Resurfacing	Rh-Thick Surfacing	000302.030	KER CRESCENT	Sandra Drive (302.03) - Mansfi	\$215,800
Resurfacing	Rh-Thick Surfacing	000304.010	CHERRY RIDGE BLVD	Alsop Avenue - Canboro Road	\$50,440
Resurfacing	Rh-Thick Surfacing	000309.010	EVELYN COURT	Concord Street - End	\$32,240
Resurfacing	Rh-Thick Surfacing	000327.010	RHODES COURT	Rolling Meadows Boulevard - V	\$70,864
Resurfacing	Rh-Thick Surfacing	000403.010	LORIMER STREET	Hurricane Road - Station Street	\$157,040
Resurfacing	Rh-Thick Surfacing	000403.040	LORIMER STREET	Mayfair Avenue - Lyndhurst Av	\$22,360
Resurfacing	Rh-Thick Surfacing	000415.010	STATION STREET	Shorthill Place - End	\$8,320
Resurfacing	Rh-Thick Surfacing	000417.010	HILLCREST PLACE	Highway 20 (RR20) - End	\$112,840
Resurfacing	Rh-Thick Surfacing	000418.010	PINECREST COURT	Spencer Lane - Highway 20 (RI	\$86,840
Resurfacing	Rh-Thick Surfacing	000420.050	CANBORO ROAD	Vinemount Drive - Haist Street	\$75,400
Resurfacing	Rh-Thick Surfacing	000422.010	DALEVIEW CRESCENT	Canboro Road - Daleview Drive	\$147,160
Resurfacing	Rh-Thick Surfacing	000435.030	CONCORD STREET	Oakridge Boulevard (435.030) -	\$57,720
Resurfacing	Rh-Thick Surfacing	000465.040	WOODSTREAM BOULEVA	Forest Hill Crescent - Bigelow C	\$85,800

1 - Unrestricted Budget - 2028

Construction

<u>Type</u>	<u>Method</u>	<u>Section</u>	<u>Name</u>	<u>From - To</u>	<u>Budget</u>
Resurfacing	Rh-Thick Surfacing	000466.010	FOREST HILL CRESCENT	Woodstream Boulevard (466.01	\$50,440
Resurfacing	Rh-Thick Surfacing	000474.010	CYNTHIA COURT	Spruceside Crescent - End	\$101,920
Resurfacing	Rh-Thick Surfacing	000475.030	NURSERY LANE	Deerpark Crescent - Spruceside	\$85,280
Resurfacing	Rh-Thick Surfacing	000476.090	SPRUCESIDE CRESCENT	Fallingbrook Drive - Pelham St	\$154,960
Resurfacing	Rh-Thick Surfacing	000488.020	STEFLAR STREET	Marylea Street - Line Avenue	\$98,800
Resurfacing	Rh-Thick Surfacing	000491.010	LINE AVENUE	Merritt Road - Steflar Street	\$51,480
Resurfacing	Rh-Thick Surfacing	000648.020	MERIDIAN WAY	Rice Road (RR54) - Wellspring	\$113,032
					<hr/> <hr/> \$7,021,241

1 - Unrestricted Budget - 2029

Construction

<u>Type</u>	<u>Method</u>	<u>Section</u>	<u>Name</u>	<u>From - To</u>	<u>Budget</u>
Reconstruction	Rc-Major Rehab.	000116.090	BALFOUR STREET	Memorial Drive - Alder Crescer	\$836,640
Reconstruction	Rc-Major Rehab.	000116.095	BALFOUR STREET	Alder Crescent (N) - Alder Cres	\$849,713
Reconstruction	Rc-Major Rehab.	000116.110	BALFOUR STREET	Highway 20 (RR20) - Tice Roa	\$1,631,048
Reconstruction	Rc-Major Rehab.	000116.120	BALFOUR STREET	Tice Road - Metler Road	\$1,658,925
Reconstruction	Rc-Major Rehab.	000203.010	PANCAKE LANE	Effingham Street - Blackwood C	\$342,650
Reconstruction	Rc-Major Rehab.	000206.040	WELLAND ROAD	Balfour Street (206.04) - Cream	\$1,095,413
Reconstruction	Rc-Major Rehab.	000206.110	WELLAND ROAD	Edward Avenue - Haist Street	\$232,538
Reconstruction	Rc-Major Rehab.	000407.020	GILES CRESCENT	Linden Avenue - Burton Avenue	\$162,338
Reconstruction	Rc-Major Rehab.	000415.015	STATION STREET	Cherrywood Avenue - Lyndhurs	\$181,350
Reconstruction	Rc-Major Rehab.	000420.080	CANBORO ROAD	Memorial Drive - Effingham St	\$2,252,250
Reconstruction	Rc-Major Rehab.	000438.040	TERRACE HEIGHTS COURT	Terrace Heights Court (438.04)	\$46,800
Reconstruction	Rc-Major Rehab.	000457.020	KATHY COURT	Kathy Court (457.020) - End	\$23,400
Reconstruction	Rc-Major Rehab.	000457.030	KATHY COURT	Kathy Court (457.030) - End	\$90,675
Reconstruction	Rc-Major Rehab.	000471.010	WILLOWDALE COURT	Cross Hill Road - End	\$188,663
Reconstruction	Rc-Major Rehab.	000479.020	FALLINGBROOK DRIVE	Brookbank Crescent - Brookbar	\$387,563
Reconstruction	Rc-Major Rehab.	000479.030	FALLINGBROOK DRIVE	Brookbank Crescent - Sprucesic	\$141,863
Reconstruction	Rc-Major Rehab.	000507.010	GREEN VALE COURT	Forest Hill Crescent - End	\$171,113
Resurfacing	Rh-Thick Surfacing	000104.020	EFFINGHAM STREET	Sawmill Road - Oille Street	\$88,800
Resurfacing	Rh-Thick Surfacing	000104.030	EFFINGHAM STREET	Sawmill Road - Wessel Drive	\$194,712
Resurfacing	Rh-Thick Surfacing	000104.040	EFFINGHAM STREET	Wessel Drive - Roland Road	\$306,032
Resurfacing	Rh-Thick Surfacing	000123.100	METLER ROAD	Effingham Street - Haist Street	\$161,850
Resurfacing	Rh-Thick Surfacing	000124.040	HAIST STREET	Brewerton Boulevard - Highway	\$257,256
Resurfacing	Rh-Thick Surfacing	000129.090	PELHAM STREET	Pelham Town Square - Church I	\$40,560
Resurfacing	Rh-Thick Surfacing	000129.100	PELHAM STREET	Church Hill - College Street	\$58,240
Resurfacing	Rh-Thick Surfacing	000308.010	OAKRIDGE BOULEVARD	Canboro Road - Concord Street	\$118,560
Resurfacing	Rh-Thick Surfacing	000308.020	OAKRIDGE BOULEVARD	Concord Street - Concord Street	\$77,480
Resurfacing	Rh-Thick Surfacing	000311.020	KUNDA PARK BOULEVAR	Beechwood Crescent - Kunda P	\$88,920
Resurfacing	Rh-Thick Surfacing	000312.010	BEECHWOOD CRESCENT	Kunda Park Boulevard - John S	\$128,960
Resurfacing	Rh-Thick Surfacing	000321.010	SADDLER STREET	Tanner Drive - Mason Drive	\$95,160
Resurfacing	Rh-Thick Surfacing	000322.010	TANNER DRIVE	Homestead Boulevard - Saddler	\$84,320
Resurfacing	Rh-Thick Surfacing	000324.010	HOMESTEAD BOULEVARD	Pelham Street - Tanner Drive	\$59,800
Resurfacing	Rh-Thick Surfacing	000404.030	HURRICANE ROAD	Lorimer Street - Station Street	\$102,440
Resurfacing	Rh-Thick Surfacing	000410.010	BROAD STREET	Pelham Street - Chestnut Street	\$50,960
Resurfacing	Rh-Thick Surfacing	000415.011	STATION STREET	Shorthill Place - Leslie Place	\$59,800
Resurfacing	Rh-Thick Surfacing	000416.010	PEACHTREE PARK	Peachtree Park (416.01) - Peach	\$238,160
Resurfacing	Rh-Thick Surfacing	000416.020	PEACHTREE PARK	Highway 20 (RR20) - Peachtree	\$30,160
Resurfacing	Rh-Thick Surfacing	000435.020	CONCORD STREET	Vinemount Drive - Oakridge Bc	\$76,960
Resurfacing	Rh-Thick Surfacing	000443.010	DONAHUGH DRIVE	Pelham Street - End	\$156,000
Resurfacing	Rh-Thick Surfacing	000459.010	D'EVERARDO DRIVE	Berkwood Place - Trillium Coui	\$47,840
Resurfacing	Rh-Thick Surfacing	000459.020	D'EVERARDO DRIVE	Trillium Court - Magnolia Cour	\$48,360
Resurfacing	Rh-Thick Surfacing	000463.020	BIGELOW CRESCENT	Baker Place - Shoalts Drive	\$88,400
Resurfacing	Rh-Thick Surfacing	000467.010	WHITE HALL GATE	Forest Hill Crescent - End	\$86,840
Resurfacing	Rh-Thick Surfacing	000476.070	SPRUCESIDE CRESCENT	Deerpark Crescent - Millburn D	\$40,560

1 - Unrestricted Budget - 2029

Construction

<u>Type</u>	<u>Method</u>	<u>Section</u>	<u>Name</u>	<u>From - To</u>	<u>Budget</u>
Resurfacing	Rh-Thick Surfacing	000479.010	FALLINGBROOK DRIVE	Spruceside Crescent (479.01) - 1	\$118,040
Resurfacing	Rh-Thick Surfacing	000485.010	HUNTER'S COURT	Welland Road - End	\$21,840
Resurfacing	Rh-Thick Surfacing	000488.010	STEFAR STREET	Brookfield Court - Marylea Stre	\$43,680
Resurfacing	Rh-Thick Surfacing	000495.020	EDWARD AVENUE	Karen Court - Lawrence Lane	\$57,200
Resurfacing	Rh-Thick Surfacing	000512.010	TIMBER CREEK CRESCENT	Line Avenue - Timber Creek Cr	\$40,040
Resurfacing	Rh-Thick Surfacing	000641.010	WILSON CROSSING	Tanner Drive - Tanner Drive	\$306,000
Resurfacing	Rh-Thick Surfacing	000646.010	WELLSPRING WAY	Highway 20 - Meridian Way	\$188,264
					<hr/> <hr/> \$13,855,132

1 - Unrestricted Budget - 2030

Construction

<u>Type</u>	<u>Method</u>	<u>Section</u>	<u>Name</u>	<u>From - To</u>	<u>Budget</u>
Reconstruction	Rc-Major Rehab.	000123.040	METLER ROAD	Comfort Court - Balfour Street	\$85,085
Reconstruction	Rc-Major Rehab.	000123.090	METLER ROAD	Centre Street - Effingham Street	\$672,000
Reconstruction	Rc-Major Rehab.	000129.020	PELHAM STREET	Overholt Road - Shorthill Place	\$1,108,688
Reconstruction	Rc-Major Rehab.	000129.210	PELHAM STREET	Spruceside Crescent (129.21) - J	\$425,588
Reconstruction	Rc-Major Rehab.	000129.220	PELHAM STREET	Homestead Boulevard - Quaker	\$179,888
Reconstruction	Rc-Major Rehab.	000201.011	MEMORIAL DRIVE	Balfour Street (201.011) - Balfo	\$81,900
Reconstruction	Rc-Major Rehab.	000201.040	MEMORIAL DRIVE	Centre Street - Canboro Road	\$264,600
Reconstruction	Rc-Major Rehab.	000206.100	WELLAND ROAD	Rhodes Court - Edward Avenue	\$73,125
Reconstruction	Rc-Major Rehab.	000404.070	HURRICANE ROAD	Scottdale Court - Stonegate Plac	\$136,013
Reconstruction	Rc-Major Rehab.	000420.190	CANBORO ROAD	Farr Street - Church Street	\$1,225,575
Reconstruction	Rc-Major Rehab.	000451.010	BLACKWOOD CRESCENT	Cherry Avenue - Pancake Lane	\$318,825
Reconstruction	Rc-Major Rehab.	000453.010	DOGWOOD COURT	Berkwood Place - End	\$155,025
Reconstruction	Rc-Major Rehab.	000470.010	LONGSPUR CIRCLE	Cross Hill Road - End	\$267,638
Reconstruction	Rc-Major Rehab.	000473.010	MILLBRIDGE CRESCENT	Parkhill Road - Spruceside Cres	\$924,300
Reconstruction	Rc-Major Rehab.	000475.010	NURSERY LANE	Haist Street - Fern Gate	\$178,425
Reconstruction	Rc-Major Rehab.	000494.010	LAWRENCE LANE	Edward Avenue - Deborah Street	\$272,025
Resurfacing	Rh-Thick Surfacing	000123.110	METLER ROAD	Haist Street - Hansler Street	\$55,900
Resurfacing	Rh-Thick Surfacing	000203.030	PANCAKE LANE	Cherry Avenue - Valiant Street	\$54,400
Resurfacing	Rh-Thick Surfacing	000302.010	KER CRESCENT	Sandra Drive - End	\$21,840
Resurfacing	Rh-Thick Surfacing	000311.030	KUNDA PARK BOULEVARD	Beechwood Crescent - End	\$7,800
Resurfacing	Rh-Thick Surfacing	000322.020	TANNER DRIVE	Saddler Street - Cooper Court	\$47,840
Resurfacing	Rh-Thick Surfacing	000426.010	HIGHLAND AVENUE	Canboro Road - Daleview Drive	\$69,680
Resurfacing	Rh-Thick Surfacing	000427.020	ELIZABETH DRIVE	Alan Crescent (427.020) - Alan	\$136,960
Resurfacing	Rh-Thick Surfacing	000429.010	PELHAM TOWN SQUARE	Pelham Street - Pelham Town S	\$31,720
Resurfacing	Rh-Thick Surfacing	000463.030	BIGELOW CRESCENT	Woodstream Boulevard - Shoalt	\$55,640
Resurfacing	Rh-Thick Surfacing	000476.010	SPRUCESIDE CRESCENT	Fallingbrook Drive - Pelham St	\$47,840
Resurfacing	Rh-Thick Surfacing	000476.020	SPRUCESIDE CRESCENT	Cynthia Court - Fallingbrook D	\$53,040
Resurfacing	Rh-Thick Surfacing	000476.030	SPRUCESIDE CRESCENT	Woodstream Boulevard - Cynth	\$48,360
Resurfacing	Rh-Thick Surfacing	000476.080	SPRUCESIDE CRESCENT	Millburn Drive - Fallingbrook I	\$38,480
Resurfacing	Rh-Thick Surfacing	000656.010	LAMETTI DRIVE	Port Robinson Road - Bergensti	\$52,718
					<hr/> <hr/> \$7,090,915

1 - Unrestricted Budget - 2031

Construction

<u>Type</u>	<u>Method</u>	<u>Section</u>	<u>Name</u>	<u>From - To</u>	<u>Budget</u>
Reconstruction	Rc-Major Rehab.	000107.020	MAPLE STREET	Roland Road - Sawmill Road	\$421,428
Reconstruction	Rc-Major Rehab.	000109.023	CENTRE STREET	Roland Road - Sixteen Road	\$401,940
Resurfacing	Rh-Thick Surfacing	000301.010	BAXTER LANE	Canboro Road - Welland Road	\$43,160
Resurfacing	Rh-Thick Surfacing	000320.010	KINSMAN COURT	Chestnut Street - End	\$53,040
Resurfacing	Rh-Thick Surfacing	000321.020	SADDLER STREET	Mason Drive - Line Avenue	\$54,080
Resurfacing	Rh-Thick Surfacing	000322.030	TANNER DRIVE	Cooper Court - Wilson Crossing	\$50,440
Resurfacing	Rh-Thick Surfacing	000322.040	TANNER DRIVE	Wilson Crossing (322.04) - Wil	\$43,680
Resurfacing	Rh-Thick Surfacing	000404.010	HURRICANE ROAD	Pelham Street - Chestnut Street	\$50,440
Resurfacing	Rh-Thick Surfacing	000420.170	CANBORO ROAD	Welland Road - Maple Street	\$29,640
Resurfacing	Rh-Thick Surfacing	000423.010	DALEVIEW DRIVE	Daleview Crescent - Daleview C	\$121,680
Resurfacing	Rh-Thick Surfacing	000423.020	DALEVIEW DRIVE	Daleview Crescent - Highland A	\$52,000
Resurfacing	Rh-Thick Surfacing	000434.010	VINEMOUNT DRIVE	Concord Street - Canboro Road	\$181,480
Resurfacing	Rh-Thick Surfacing	000435.010	CONCORD STREET	Vinemount Drive - Haist Street	\$54,080
Resurfacing	Rh-Thick Surfacing	000476.040	SPRUCESIDE CRESCENT	Woodstream Boulevard - Millbr	\$52,000
Resurfacing	Rh-Thick Surfacing	000476.050	SPRUCESIDE CRESCENT	Millbridge Crescent - Nursery L	\$48,360
Resurfacing	Rh-Thick Surfacing	000476.060	SPRUCESIDE CRESCENT	Nursery Lane - Deerpark Cresce	\$96,720
Resurfacing	Rh-Thick Surfacing	000512.020	TIMBER CREEK CRESCENT	Timber Creek Crescent - Timbe	\$371,280
Resurfacing	Rh-Thick Surfacing	000627.010	STEELE DRIVE	Cherry Ridge Boulevard - Balfo	\$62,400
Resurfacing	Rh-Thick Surfacing	000630.010	MARTHA COURT	Church Street - End	\$151,840
					<hr/> <hr/> \$2,339,688

1 - Unrestricted Budget - 2032

Construction

<u>Type</u>	<u>Method</u>	<u>Section</u>	<u>Name</u>	<u>From - To</u>	<u>Budget</u>
Reconstruction	Rc-Major Rehab.	000400.010	SHORTHILL PLACE	Station Street - Pelham Street	\$627,413
Reconstruction	Rc-Major Rehab.	000448.010	JOHN STREET	Pelham Street - Stella Street	\$171,113
Resurfacing	Rh-Thick Surfacing	000104.110	EFFINGHAM STREET	Tice Road - Highway 20 (RR20	\$543,504
Resurfacing	Rh-Thick Surfacing	000109.080	CENTRE STREET	Memorial Drive - Canboro Road	\$33,800
Resurfacing	Rh-Thick Surfacing	000204.030	PORT ROBINSON ROAD	Rice Road (RR54) - East Limit	\$115,360
Resurfacing	Rh-Thick Surfacing	000420.180	CANBORO ROAD	Church Street - Welland Road	\$29,640
Resurfacing	Rh-Thick Surfacing	000427.030	ELIZABETH DRIVE	Highland Avenue - Alan Crescen	\$65,920
Resurfacing	Rh-Thick Surfacing	000449.020	CHERRY AVENUE	Cherry Avenue - Valiant Street	\$66,560
Resurfacing	Rh-Thick Surfacing	000475.020	NURSERY LANE	Fern Gate - Deerpark Crescent	\$47,320
Resurfacing	Rh-Thick Surfacing	000640.010	COOPER COURT	Tanner Drive - End	\$99,840
					<hr/> <hr/> \$1,800,469

1 - Unrestricted Budget - 2033

Construction

<u>Type</u>	<u>Method</u>	<u>Section</u>	<u>Name</u>	<u>From - To</u>	<u>Budget</u>
Resurfacing	Rh-Thick Surfacing	000432.010	BROCK STREET	Petronella Parkway - Pelham St	\$96,640
Resurfacing	Rh-Thick Surfacing	000444.010	SHALDAN LANE	Pelham Street - End	\$70,720
Resurfacing	Rh-Thick Surfacing	000483.010	WOODSIDE SQUARE	Welland Road (483.010) - Meac	\$80,600
Resurfacing	Rh-Thick Surfacing	000644.010	BRAYDON WAY	Homestead Boulevard - Emily C	\$68,090
Resurfacing	Rh-Thick Surfacing	000644.020	BRAYDON WAY	Emily Court - Mason Drive	\$53,133
Resurfacing	Rh-Thick Surfacing	000646.020	WELLSPRING WAY	Meridian Way - Summersides B	\$124,960
Resurfacing	Rh-Thick Surfacing	000648.010	MERIDIAN WAY	Wellspring Way - End	\$151,088
					<hr/> <hr/> \$645,230
					<hr/> <hr/> \$117,968,533

Appendix D-3 – Current Budget (\$1,000,000)

2 - Current Budget (\$1,000,000)

<u>Year</u>	<u>Construction Type</u>	<u>Budget</u>	<u>PCI</u>	<u>PNV</u>
2024				
	Reconstruction	\$0		
	Resurfacing	\$813,346		
		<u>\$813,346</u>	<u>61.0</u>	<u>47.5</u>
2025				
	Reconstruction	\$0		
	Resurfacing	\$809,790		
		<u>\$809,790</u>	<u>58.0</u>	<u>45.7</u>
2026				
	Reconstruction	\$0		
	Resurfacing	\$972,244		
		<u>\$972,244</u>	<u>55.0</u>	<u>44.1</u>
2027				
	Reconstruction	\$337,680		
	Resurfacing	\$469,688		
		<u>\$807,368</u>	<u>51.0</u>	<u>42.0</u>
2028				
	Reconstruction	\$0		
	Resurfacing	\$925,862		
		<u>\$925,862</u>	<u>47.0</u>	<u>40.2</u>
2029				
	Reconstruction	\$0		
	Resurfacing	\$944,720		
		<u>\$944,720</u>	<u>43.0</u>	<u>38.2</u>
2030				
	Reconstruction	\$0		
	Resurfacing	\$942,234		
		<u>\$942,234</u>	<u>40.0</u>	<u>36.4</u>
2031				
	Reconstruction	\$0		
	Resurfacing	\$993,980		
		<u>\$993,980</u>	<u>36.0</u>	<u>34.5</u>



Forecast Summary

May 25, 2023

2 - Current Budget (\$1,000,000)

<u>Year</u>	<u>Construction Type</u>	<u>Budget</u>	<u>PCI</u>	<u>PNV</u>
2032				
	Reconstruction	\$0		
	Resurfacing	\$862,160		
		<u>\$862,160</u>	<u>32.0</u>	<u>32.5</u>
2033				
	Reconstruction	\$0		
	Resurfacing	\$954,674		
		<u>\$954,674</u>	<u>29.0</u>	<u>30.6</u>
	<u>Grand Total:</u>	<u>\$9,026,378</u>		

2 - Current Budget (\$1,000,000) - 2024

Construction					
<u>Type</u>	<u>Method</u>	<u>Section</u>	<u>Name</u>	<u>From - To</u>	<u>Budget</u>
Resurfacing	Rh-Thick Surfacing	000107.080	MAPLE STREET	Sandra Drive - Memorial Drive	\$221,792
Resurfacing	Rh-Thick Surfacing	000116.060	BALFOUR STREET	Sumbler Road - Foss Road	\$114,070
Resurfacing	Rh-Thick Surfacing	000118.060	SIXTEEN ROAD	McGlashan Street - Kimberley Court	\$110,818
Resurfacing	Rh-Thick Surfacing	000118.070	SIXTEEN ROAD	Victoria Avenue (RR24) - McGlashan Street	\$66,330
Resurfacing	Rh-Thick Surfacing	000118.080	SIXTEEN ROAD	Kimberley Court - Maple Street	\$111,756
Resurfacing	Rh-Thick Surfacing	000130.070	TICE ROAD	Cream Street (130.07) - Centre Street	\$89,400
Resurfacing	Rh-Thick Surfacing	000211.030	SUMBLER ROAD	Balfour Street - Cream Street	\$99,180
					<hr/> <hr/> \$813,346

2 - Current Budget (\$1,000,000) - 2025

Construction					
<u>Type</u>	<u>Method</u>	<u>Section</u>	<u>Name</u>	<u>From - To</u>	<u>Budget</u>
Resurfacing	Rh-Thick Surfacing	000107.050	MAPLE STREET	Tice Road - Metler Road	\$117,174
Resurfacing	Rh-Thick Surfacing	000130.020	TICE ROAD	Balfour Street - Cream Street	\$97,440
Resurfacing	Rh-Thick Surfacing	000130.060	TICE ROAD	Maple Street (130.06) - Balfour	\$92,040
Resurfacing	Rh-Thick Surfacing	000211.080	SUMBLER ROAD	Effingham Street (211.08) - Pell	\$193,736
Resurfacing	Rh-Thick Surfacing	000431.010	EMMETT STREET	Pelham Street - Station Street	\$221,520
Resurfacing	Rh-Thick Surfacing	000449.010	CHERRY AVENUE	Blackwood Crescent - Pancake	\$87,880
					<hr/> <hr/> \$809,790

2 - Current Budget (\$1,000,000) - 2026

Construction					
<u>Type</u>	<u>Method</u>	<u>Section</u>	<u>Name</u>	<u>From - To</u>	<u>Budget</u>
Resurfacing	Rh-Thick Surfacing	000109.060	CENTRE STREET	Highway 20 (RR20) - North of	\$92,158
Resurfacing	Rh-Thick Surfacing	000116.050	BALFOUR STREET	Foss Road - Welland Road	\$126,852
Resurfacing	Rh-Thick Surfacing	000118.040	SIXTEEN ROAD	Balfour Street - Cream Street	\$111,086
Resurfacing	Rh-Thick Surfacing	000118.050	SIXTEEN ROAD	Maple Street - Balfour Street	\$111,488
Resurfacing	Rh-Thick Surfacing	000209.030	CHURCH STREET	Chantler Road - Sumbler Road	\$134,940
Resurfacing	Rh-Thick Surfacing	000314.020	STELLA STREET	Vera Street - John Street	\$137,280
Resurfacing	Rh-Thick Surfacing	000420.090	CANBORO ROAD	Centre Street - Memorial Drive	\$76,960
Resurfacing	Rh-Thick Surfacing	000446.010	VERA STREET	Pelham Street - Stella Street	\$59,800
Resurfacing	Rh-Thick Surfacing	000463.010	BIGELOW CRESCENT	Haist Street - Baker Place	\$121,680
					<hr/> <hr/> \$972,244

2 - Current Budget (\$1,000,000) - 2027

Construction					
<u>Type</u>	<u>Method</u>	<u>Section</u>	<u>Name</u>	<u>From - To</u>	<u>Budget</u>
Reconstruction	Rc-Major Rehab.	000136.010	COMFORT COURT	Metler Road - End	\$337,680
Resurfacing	Rh-Thick Surfacing	000124.060	HAIST STREET	Canboro Road - Strathcona Driv	\$116,160
Resurfacing	Rh-Thick Surfacing	000126.010	HANSLER STREET	Metler Road - Overholt Road	\$53,040
Resurfacing	Rh-Thick Surfacing	000203.020	PANCAKE LANE	Blackwood Crescent - Cherry A	\$11,368
Resurfacing	Rh-Thick Surfacing	000314.010	STELLA STREET	Vera Street - End	\$105,560
Resurfacing	Rh-Thick Surfacing	000414.010	CHERRYWOOD AVENUE	Lorimer Street - Station Street	\$101,920
Resurfacing	Rh-Thick Surfacing	000420.040	CANBORO ROAD	Haist Street - Daleview Crescen	\$46,800
Resurfacing	Rh-Thick Surfacing	000496.010	KAREN COURT	Edward Avenue - End	\$34,840
					<hr/> <hr/> \$807,368

2 - Current Budget (\$1,000,000) - 2028

Construction					
<u>Type</u>	<u>Method</u>	<u>Section</u>	<u>Name</u>	<u>From - To</u>	<u>Budget</u>
Resurfacing	Rh-Thick Surfacing	000104.070	EFFINGHAM STREET	Luffman Drive - Kilman Road	\$268,824
Resurfacing	Rh-Thick Surfacing	000107.100	MAPLE STREET	Sixteen Road - Roland Road	\$120,408
Resurfacing	Rh-Thick Surfacing	000123.070	METLER ROAD	Cream Street - Cream Street	\$4,270
Resurfacing	Rh-Thick Surfacing	000126.020	HANSLER STREET	Metler Road - North Limit	\$125,320
Resurfacing	Rh-Thick Surfacing	000401.010	LESLIE PLACE	Station Street - End	\$101,920
Resurfacing	Rh-Thick Surfacing	000415.020	STATION STREET	Lyndhurst Avenue - Highway 20	\$33,280
Resurfacing	Rh-Thick Surfacing	000420.060	CANBORO ROAD	Oakridge Boulevard - Vinemount	\$70,200
Resurfacing	Rh-Thick Surfacing	000490.020	BACON LANE	Marylea Street - Pelham Street	\$138,720
Resurfacing	Rh-Thick Surfacing	000495.010	EDWARD AVENUE	Welland Road - Karen Court	\$62,920
					<hr/> <hr/> \$925,862



Capital Program

May 25, 2023

2 - Current Budget (\$1,000,000) - 2029

Construction					
<u>Type</u>	<u>Method</u>	<u>Section</u>	<u>Name</u>	<u>From - To</u>	<u>Budget</u>
Resurfacing	Rh-Thick Surfacing	000104.010	EFFINGHAM STREET	Oille Street - North Limit	\$787,680
Resurfacing	Rh-Thick Surfacing	000403.010	LORIMER STREET	Hurricane Road - Station Street	\$157,040
					<hr/> <hr/> \$944,720

2 - Current Budget (\$1,000,000) - 2030

Construction					
<u>Type</u>	<u>Method</u>	<u>Section</u>	<u>Name</u>	<u>From - To</u>	<u>Budget</u>
Resurfacing	Rh-Thick Surfacing	000104.020	EFFINGHAM STREET	Sawmill Road - Oille Street	\$88,800
Resurfacing	Rh-Thick Surfacing	000104.030	EFFINGHAM STREET	Sawmill Road - Wessel Drive	\$194,712
Resurfacing	Rh-Thick Surfacing	000104.040	EFFINGHAM STREET	Wessel Drive - Roland Road	\$306,032
Resurfacing	Rh-Thick Surfacing	000123.100	METLER ROAD	Effingham Street - Haist Street	\$161,850
Resurfacing	Rh-Thick Surfacing	000404.030	HURRICANE ROAD	Lorimer Street - Station Street	\$102,440
Resurfacing	Rh-Thick Surfacing	000463.020	BIGELOW CRESCENT	Baker Place - Shoalts Drive	\$88,400
					<hr/> <hr/> \$942,234

2 - Current Budget (\$1,000,000) - 2031

Construction

<u>Type</u>	<u>Method</u>	<u>Section</u>	<u>Name</u>	<u>From - To</u>	<u>Budget</u>
Resurfacing	Rh-Thick Surfacing	000123.110	METLER ROAD	Haist Street - Hansler Street	\$55,900
Resurfacing	Rh-Thick Surfacing	000203.030	PANCAKE LANE	Cherry Avenue - Valiant Street	\$54,400
Resurfacing	Rh-Thick Surfacing	000302.010	KER CRESCENT	Sandra Drive - End	\$21,840
Resurfacing	Rh-Thick Surfacing	000311.030	KUNDA PARK BOULEVARD	Beechwood Crescent - End	\$7,800
Resurfacing	Rh-Thick Surfacing	000322.020	TANNER DRIVE	Saddler Street - Cooper Court	\$47,840
Resurfacing	Rh-Thick Surfacing	000322.030	TANNER DRIVE	Cooper Court - Wilson Crossing	\$50,440
Resurfacing	Rh-Thick Surfacing	000423.010	DALEVIEW DRIVE	Daleview Crescent - Daleview C	\$121,680
Resurfacing	Rh-Thick Surfacing	000423.020	DALEVIEW DRIVE	Daleview Crescent - Highland A	\$52,000
Resurfacing	Rh-Thick Surfacing	000426.010	HIGHLAND AVENUE	Canboro Road - Daleview Drive	\$69,680
Resurfacing	Rh-Thick Surfacing	000427.020	ELIZABETH DRIVE	Alan Crescent (427.020) - Alan	\$136,960
Resurfacing	Rh-Thick Surfacing	000429.010	PELHAM TOWN SQUARE	Pelham Street - Pelham Town S	\$31,720
Resurfacing	Rh-Thick Surfacing	000463.030	BIGELOW CRESCENT	Woodstream Boulevard - Shoalt	\$55,640
Resurfacing	Rh-Thick Surfacing	000476.010	SPRUCESIDE CRESCENT	Fallingbrook Drive - Pelham St	\$47,840
Resurfacing	Rh-Thick Surfacing	000476.020	SPRUCESIDE CRESCENT	Cynthia Court - Fallingbrook D	\$53,040
Resurfacing	Rh-Thick Surfacing	000476.030	SPRUCESIDE CRESCENT	Woodstream Boulevard - Cynth	\$48,360
Resurfacing	Rh-Thick Surfacing	000476.040	SPRUCESIDE CRESCENT	Woodstream Boulevard - Millbr	\$52,000
Resurfacing	Rh-Thick Surfacing	000476.050	SPRUCESIDE CRESCENT	Millbridge Crescent - Nursery I	\$48,360
Resurfacing	Rh-Thick Surfacing	000476.080	SPRUCESIDE CRESCENT	Millburn Drive - Fallingbrook I	\$38,480
					<hr/> <hr/> \$993,980

2 - Current Budget (\$1,000,000) - 2032

Construction					
<u>Type</u>	<u>Method</u>	<u>Section</u>	<u>Name</u>	<u>From - To</u>	<u>Budget</u>
Resurfacing	Rh-Thick Surfacing	000301.010	BAXTER LANE	Canboro Road - Welland Road	\$43,160
Resurfacing	Rh-Thick Surfacing	000320.010	KINSMAN COURT	Chestnut Street - End	\$53,040
Resurfacing	Rh-Thick Surfacing	000321.020	SADDLER STREET	Mason Drive - Line Avenue	\$54,080
Resurfacing	Rh-Thick Surfacing	000420.170	CANBORO ROAD	Welland Road - Maple Street	\$29,640
Resurfacing	Rh-Thick Surfacing	000476.060	SPRUCESIDE CRESCENT	Nursery Lane - Deerpark Cresce	\$96,720
Resurfacing	Rh-Thick Surfacing	000512.020	TIMBER CREEK CRESCENT	Timber Creek Crescent - Timbe	\$371,280
Resurfacing	Rh-Thick Surfacing	000627.010	STEELE DRIVE	Cherry Ridge Boulevard - Balfo	\$62,400
Resurfacing	Rh-Thick Surfacing	000630.010	MARTHA COURT	Church Street - End	\$151,840
					<hr/> <hr/> \$862,160

2 - Current Budget (\$1,000,000) - 2033

Construction

<u>Type</u>	<u>Method</u>	<u>Section</u>	<u>Name</u>	<u>From - To</u>	<u>Budget</u>
Resurfacing	Rh-Thick Surfacing	000104.110	EFFINGHAM STREET	Tice Road - Highway 20 (RR20	\$543,504
Resurfacing	Rh-Thick Surfacing	000109.080	CENTRE STREET	Memorial Drive - Canboro Road	\$33,800
Resurfacing	Rh-Thick Surfacing	000420.180	CANBORO ROAD	Church Street - Welland Road	\$29,640
Resurfacing	Rh-Thick Surfacing	000427.030	ELIZABETH DRIVE	Highland Avenue - Alan Cresce	\$65,920
Resurfacing	Rh-Thick Surfacing	000449.020	CHERRY AVENUE	Cherry Avenue - Valiant Street	\$66,560
Resurfacing	Rh-Thick Surfacing	000475.020	NURSERY LANE	Fern Gate - Deerpark Crescent	\$47,320
Resurfacing	Rh-Thick Surfacing	000640.010	COOPER COURT	Tanner Drive - End	\$99,840
Resurfacing	Rh-Thick Surfacing	000644.010	BRAYDON WAY	Homestead Boulevard - Emily C	\$68,090
					<hr/> <hr/> \$954,674
					<hr/> <hr/> \$9,026,378

Appendix D-4 – Maintain Current Network PCI = 65

3 - Maintain Current Network PCI

<u>Year</u>	<u>Construction Type</u>	<u>Budget</u>	<u>PCI</u>	<u>PNV</u>
2024				
	Reconstruction	\$0		
	Resurfacing	\$4,361,690		
		<u>\$4,361,690</u>	<u>65.0</u>	<u>49.8</u>
2025				
	Reconstruction	\$0		
	Resurfacing	\$5,571,096		
		<u>\$5,571,096</u>	<u>65.0</u>	<u>50.5</u>
2026				
	Reconstruction	\$337,680		
	Resurfacing	\$7,623,680		
		<u>\$7,961,360</u>	<u>65.0</u>	<u>51.1</u>
2027				
	Reconstruction	\$7,851,595		
	Resurfacing	\$2,792,418		
		<u>\$10,644,013</u>	<u>65.0</u>	<u>51.0</u>
2028				
	Reconstruction	\$7,081,999		
	Resurfacing	\$4,624,088		
		<u>\$11,706,087</u>	<u>65.0</u>	<u>52.3</u>
2029				
	Reconstruction	\$3,708,901		
	Resurfacing	\$3,531,140		
		<u>\$7,240,041</u>	<u>65.0</u>	<u>52.6</u>
2030				
	Reconstruction	\$3,006,815		
	Resurfacing	\$2,967,714		
		<u>\$5,974,529</u>	<u>65.0</u>	<u>53.0</u>
2031				
	Reconstruction	\$2,273,481		
	Resurfacing	\$597,941		
		<u>\$2,871,422</u>	<u>65.0</u>	<u>52.2</u>



Forecast Summary

May 25, 2023

3 - Maintain Current Network PCI

<u>Year</u>	<u>Construction Type</u>	<u>Budget</u>	<u>PCI</u>	<u>PNV</u>
2032				
	Reconstruction	\$5,795,453		
	Resurfacing	\$506,440		
		<u>\$6,301,893</u>	<u>65.0</u>	<u>52.2</u>
2033				
	Reconstruction	\$3,249,395		
	Resurfacing	\$1,684,730		
		<u>\$4,934,125</u>	<u>65.0</u>	<u>52.3</u>
	<u>Grand Total:</u>	<u>\$67,566,256</u>		

3 - Maintain Current Network PCI of 65 - 2024

Construction					
<u>Type</u>	<u>Method</u>	<u>Section</u>	<u>Name</u>	<u>From - To</u>	<u>Budget</u>
Resurfacing	Rh-Thick Surfacing	000107.080	MAPLE STREET	Sandra Drive - Memorial Drive	\$221,792
Resurfacing	Rh-Thick Surfacing	000109.090	CENTRE STREET	Foss Road - Welland Road	\$132,990
Resurfacing	Rh-Thick Surfacing	000109.110	CENTRE STREET	Foss Road - Sumbler Road	\$135,070
Resurfacing	Rh-Thick Surfacing	000113.060	CREAM STREET	Canboro Road - Welland Road	\$305,856
Resurfacing	Rh-Thick Surfacing	000116.030	BALFOUR STREET	Alder Crescent (S) - Canboro R	\$302,120
Resurfacing	Rh-Thick Surfacing	000116.060	BALFOUR STREET	Sumbler Road - Foss Road	\$114,070
Resurfacing	Rh-Thick Surfacing	000118.020	SIXTEEN ROAD	Centre Street - Effingham Street	\$147,932
Resurfacing	Rh-Thick Surfacing	000118.030	SIXTEEN ROAD	Cream Street - Centre Street	\$113,988
Resurfacing	Rh-Thick Surfacing	000118.060	SIXTEEN ROAD	McGlashan Street - Kimberley C	\$110,818
Resurfacing	Rh-Thick Surfacing	000118.070	SIXTEEN ROAD	Victoria Avenue (RR24) - McGl	\$66,330
Resurfacing	Rh-Thick Surfacing	000118.080	SIXTEEN ROAD	Kimberley Court - Maple Street	\$111,756
Resurfacing	Rh-Thick Surfacing	000122.070	KILMAN ROAD	Centre Street (122.07) - Centre	\$2,080
Resurfacing	Rh-Thick Surfacing	000130.070	TICE ROAD	Cream Street (130.07) - Centre	\$89,400
Resurfacing	Rh-Thick Surfacing	000201.060	MEMORIAL DRIVE	Centre Street (201.06) - Centre	\$7,670
Resurfacing	Rh-Thick Surfacing	000203.051	PANCAKE LANE	Shoalts Drive - Pickwick Place	\$15,860
Resurfacing	Rh-Thick Surfacing	000203.060	PANCAKE LANE	Pickwick Place - Woodstream B	\$11,050
Resurfacing	Rh-Thick Surfacing	000203.070	PANCAKE LANE	Woodstream Boulevard - Pelhar	\$24,960
Resurfacing	Rh-Thick Surfacing	000206.030	WELLAND ROAD	Garner Avenue - Balfour Street	\$18,200
Resurfacing	Rh-Thick Surfacing	000207.130	FOSS ROAD	Effingham Street - Haist Street	\$163,150
Resurfacing	Rh-Thick Surfacing	000209.011	CHURCH STREET	Martha Court - Foss Road	\$12,870
Resurfacing	Rh-Thick Surfacing	000209.021	CHURCH STREET	Sumbler Road - Foss Road	\$135,720
Resurfacing	Rh-Thick Surfacing	000209.060	CHURCH STREET	Chantler Road - Webber Road (\$137,280
Resurfacing	Rh-Thick Surfacing	000211.030	SUMBLER ROAD	Balfour Street - Cream Street	\$99,180
Resurfacing	Rh-Thick Surfacing	000211.050	SUMBLER ROAD	Centre Street - Poth Street	\$51,240
Resurfacing	Rh-Thick Surfacing	000211.060	SUMBLER ROAD	Poth Street (211.06) - Effinghan	\$146,040
Resurfacing	Rh-Thick Surfacing	000212.010	CHANTLER ROAD	Victoria Avenue (RR24) - Churc	\$201,136
Resurfacing	Rh-Thick Surfacing	000212.020	CHANTLER ROAD	Church Street - Church Street	\$4,290
Resurfacing	Rh-Thick Surfacing	000212.040	CHANTLER ROAD	Balfour Street - Cream Street	\$100,674
Resurfacing	Rh-Thick Surfacing	000212.080	CHANTLER ROAD	Poth Street - Effingham Street	\$150,318
Resurfacing	Rh-Thick Surfacing	000216.040	RIVER ROAD	Effingham Street - Pelham Bou	\$72,150
Resurfacing	Rh-Thick Surfacing	000404.020	HURRICANE ROAD	Chestnut Street - Lorimer Street	\$65,520
Resurfacing	Rh-Thick Surfacing	000420.100	CANBORO ROAD	Centre Street - Cream Street	\$451,360
Resurfacing	Rh-Thick Surfacing	000425.010	STRATHCONA DRIVE North	Haist Street (425.01) - Strathcor	\$129,480
Resurfacing	Rh-Thick Surfacing	000430.010	COLLEGE STREET	Pelham Street - Station Street	\$221,000
Resurfacing	Rh-Thick Surfacing	000440.010	OAK LANE	Brucewood - End	\$90,480
Resurfacing	Rh-Thick Surfacing	000450.010	VALIANT STREET	Cherry Avenue - Pancake Lane	\$31,460
Resurfacing	Rh-Thick Surfacing	000500.010	QUAKER ROAD	Haist Street - Kevin Drive	\$166,400
					<hr/> <hr/> \$4,361,690

3 - Maintain Current Network PCI of 65 - 2025

Construction					
<u>Type</u>	<u>Method</u>	<u>Section</u>	<u>Name</u>	<u>From - To</u>	<u>Budget</u>
Resurfacing	Rh-Thick Surfacing	000104.060	EFFINGHAM STREET	Sixteen Road - Luffman Drive	\$521,560
Resurfacing	Rh-Thick Surfacing	000104.090	EFFINGHAM STREET	Metler Road - Moore Drive	\$383,776
Resurfacing	Rh-Thick Surfacing	000107.050	MAPLE STREET	Tice Road - Metler Road	\$117,174
Resurfacing	Rh-Thick Surfacing	000109.060	CENTRE STREET	Highway 20 (RR20) - North of	\$92,158
Resurfacing	Rh-Thick Surfacing	000113.090	CREAM STREET	Chantler Road - Webber Road (\$125,760
Resurfacing	Rh-Thick Surfacing	000114.070	ROLAND ROAD	Sulphur Spring Drive - Sulphur	\$4,100
Resurfacing	Rh-Thick Surfacing	000116.050	BALFOUR STREET	Foss Road - Welland Road	\$126,852
Resurfacing	Rh-Thick Surfacing	000118.040	SIXTEEN ROAD	Balfour Street - Cream Street	\$111,086
Resurfacing	Rh-Thick Surfacing	000118.050	SIXTEEN ROAD	Maple Street - Balfour Street	\$111,488
Resurfacing	Rh-Thick Surfacing	000123.020	METLER ROAD	Maple Street (123.02) - Maple S	\$6,156
Resurfacing	Rh-Thick Surfacing	000123.050	METLER ROAD	Balfour Street (123.05) - Balfou	\$4,320
Resurfacing	Rh-Thick Surfacing	000123.060	METLER ROAD	Balfour Street (123.06) - Cream	\$93,102
Resurfacing	Rh-Thick Surfacing	000124.250	HAIST STREET	Quaker Road - Beckett Crescen	\$9,620
Resurfacing	Rh-Thick Surfacing	000130.020	TICE ROAD	Balfour Street - Cream Street	\$97,440
Resurfacing	Rh-Thick Surfacing	000130.050	TICE ROAD	Maple Street (130.05) - Maple S	\$10,010
Resurfacing	Rh-Thick Surfacing	000130.060	TICE ROAD	Maple Street (130.06) - Balfour	\$92,040
Resurfacing	Rh-Thick Surfacing	000134.020	SAWMILL ROAD	Beamer Street - Maple Street	\$82,000
Resurfacing	Rh-Thick Surfacing	000134.030	SAWMILL ROAD	Maple Street (134.03) - Maple S	\$1,830
Resurfacing	Rh-Thick Surfacing	000206.035	WELLAND ROAD	Balfour Street (206.035) - Balfo	\$49,920
Resurfacing	Rh-Thick Surfacing	000206.115	WELLAND ROAD	Haist Street (206.115) - Haist St	\$28,080
Resurfacing	Rh-Thick Surfacing	000207.091	FOSS ROAD	Centre Street (207.091) - Centre	\$7,670
Resurfacing	Rh-Thick Surfacing	000207.120	FOSS ROAD	Effingham Street - Effingham S	\$2,600
Resurfacing	Rh-Thick Surfacing	000209.030	CHURCH STREET	Chantler Road - Sumbler Road	\$134,940
Resurfacing	Rh-Thick Surfacing	000210.010	POTH STREET	Sumbler Road - Foss Road	\$135,200
Resurfacing	Rh-Thick Surfacing	000211.080	SUMBLER ROAD	Effingham Street (211.08) - Pell	\$193,736
Resurfacing	Rh-Thick Surfacing	000212.030	CHANTLER ROAD	Church Street - Balfour Street	\$101,280
Resurfacing	Rh-Thick Surfacing	000212.050	CHANTLER ROAD	Cream Street - Cream Street	\$5,928
Resurfacing	Rh-Thick Surfacing	000212.070	CHANTLER ROAD	Poth Street - Poth Street	\$8,160
Resurfacing	Rh-Thick Surfacing	000212.110	CHANTLER ROAD	Pihach Street - Murdoch Street	\$109,590
Resurfacing	Rh-Thick Surfacing	000216.010	RIVER ROAD	Victoria Avenue (RR24) - Farr S	\$62,530
Resurfacing	Rh-Thick Surfacing	000216.050	RIVER ROAD	Church Street - Balfour Street	\$126,880
Resurfacing	Rh-Thick Surfacing	000216.060	RIVER ROAD	Balfour Street - Cream Street	\$120,640
Resurfacing	Rh-Thick Surfacing	000314.020	STELLA STREET	Vera Street - John Street	\$137,280
Resurfacing	Rh-Thick Surfacing	000404.050	HURRICANE ROAD	Parkdale Crescent - Parkdale Cr	\$53,560
Resurfacing	Rh-Thick Surfacing	000413.010	LYNDHURST AVENUE	Lorimer Street - Station Street	\$101,400
Resurfacing	Rh-Thick Surfacing	000415.013	STATION STREET	Lorimer Street - Hurricane Roa	\$53,560
Resurfacing	Rh-Thick Surfacing	000415.030	STATION STREET	Highway 20 (RR20) - Summers	\$184,080
Resurfacing	Rh-Thick Surfacing	000415.032	STATION STREET	College Street - Emmett Street	\$60,880
Resurfacing	Rh-Thick Surfacing	000415.040	STATION STREET	Emmett Street - Port Robinson l	\$195,000
Resurfacing	Rh-Thick Surfacing	000420.020	CANBORO ROAD	Highland Avenue - Church Hill	\$27,040
Resurfacing	Rh-Thick Surfacing	000420.090	CANBORO ROAD	Centre Street - Memorial Drive	\$76,960
Resurfacing	Rh-Thick Surfacing	000425.020	STRATHCONA DRIVE SOUTH	Haist Street (425.02) - Strathcor	\$175,760
Resurfacing	Rh-Thick Surfacing	000428.010	ALAN CRESCENT	Elizabeth Drive - Elizabeth Driv	\$155,120

3 - Maintain Current Network PCI of 65 - 2025

Construction

<u>Type</u>	<u>Method</u>	<u>Section</u>	<u>Name</u>	<u>From - To</u>	<u>Budget</u>
Resurfacing	Rh-Thick Surfacing	000429.030	PELHAM TOWN SQUARE	Pelham Town Square - Station 5	\$236,600
Resurfacing	Rh-Thick Surfacing	000431.010	EMMETT STREET	Pelham Street - Station Street	\$221,520
Resurfacing	Rh-Thick Surfacing	000446.010	VERA STREET	Pelham Street - Stella Street	\$59,800
Resurfacing	Rh-Thick Surfacing	000449.010	CHERRY AVENUE	Blackwood Crescent - Pancake	\$87,880
Resurfacing	Rh-Thick Surfacing	000463.010	BIGELOW CRESCENT	Haist Street - Baker Place	\$121,680
Resurfacing	Rh-Thick Surfacing	000464.010	SHOALTS DRIVE	Pancake Lane - Bigelow Cresce	\$107,640
Resurfacing	Rh-Thick Surfacing	000487.020	BROOKFIELD COURT	Steflar Street - End	\$42,120
Resurfacing	Rh-Thick Surfacing	000489.010	MARYLEA STREET	Steflar Street - Bacon Lane	\$70,720
Resurfacing	Rh-Thick Surfacing	000500.020	QUAKER ROAD	Kevin Drive - Michaela Crescer	\$77,480
Resurfacing	Rh-Thick Surfacing	000500.030	QUAKER ROAD	Michaela Crescent - Welland R	\$65,000
Resurfacing	Rh-Thick Surfacing	000503.010	CLARE AVENUE	Quaker Road - South Limit	\$68,510
Resurfacing	Rh-Thick Surfacing	000505.010	BECKETT CRESCENT	Haist Street - Beckett Crescent	\$91,000
Resurfacing	Rh-Thick Surfacing	000515.010	WELLINGTON COURT	Beckett Crescent - End	\$22,880
					<hr/> <hr/> \$5,571,096

3 - Maintain Current Network PCI of 65 - 2026

Construction					
<u>Type</u>	<u>Method</u>	<u>Section</u>	<u>Name</u>	<u>From - To</u>	<u>Budget</u>
Reconstruction	Rc-Major Rehab.	000136.010	COMFORT COURT	Metler Road - End	\$337,680
Resurfacing	Rh-Thick Surfacing	000104.080	EFFINGHAM STREET	Kilman Road - Metler Road	\$569,664
Resurfacing	Rh-Thick Surfacing	000104.120	EFFINGHAM STREET	Highway 20 (RR20) - Canboro	\$344,648
Resurfacing	Rh-Thick Surfacing	000107.070	MAPLE STREET	Memorial Drive - Highway 20 (\$135,324
Resurfacing	Rh-Thick Surfacing	000109.010	CENTRE STREET	Sawmill Road - North Limit	\$120,292
Resurfacing	Rh-Thick Surfacing	000109.070	CENTRE STREET	North of Memorial Drive - Men	\$33,930
Resurfacing	Rh-Thick Surfacing	000109.085	CENTRE STREET	Canboro Road - Welland Road	\$130,650
Resurfacing	Rh-Thick Surfacing	000123.080	METLER ROAD	Cream Street - Centre Street	\$96,960
Resurfacing	Rh-Thick Surfacing	000124.060	HAIST STREET	Canboro Road - Strathcona Driv	\$116,160
Resurfacing	Rh-Thick Surfacing	000124.230	HAIST STREET	Welland Road - Kevin Drive	\$31,980
Resurfacing	Rh-Thick Surfacing	000124.240	HAIST STREET	Kevin Drive - Quaker Road	\$14,430
Resurfacing	Rh-Thick Surfacing	000126.010	HANSLER STREET	Metler Road - Overholt Road	\$53,040
Resurfacing	Rh-Thick Surfacing	000127.020	OVERHOLT ROAD	Hansler Street - Pelham Street	\$48,120
Resurfacing	Rh-Thick Surfacing	000129.010	PELHAM STREET	Overholt Road - North Limit	\$13,298
Resurfacing	Rh-Thick Surfacing	000130.025	TICE ROAD	Cream Street (130.025) - Cream	\$11,050
Resurfacing	Rh-Thick Surfacing	000130.080	TICE ROAD	Moore Drive - Effingham Street	\$79,872
Resurfacing	Rh-Thick Surfacing	000203.020	PANCAKE LANE	Blackwood Crescent - Cherry A	\$11,368
Resurfacing	Rh-Thick Surfacing	000203.040	PANCAKE LANE	Valiant Street - Haist Street	\$15,150
Resurfacing	Rh-Thick Surfacing	000206.050	WELLAND ROAD	Cream Street (206.050) - Centre	\$397,800
Resurfacing	Rh-Thick Surfacing	000207.050	FOSS ROAD	Balfour Street (207.05) - Balfou	\$8,320
Resurfacing	Rh-Thick Surfacing	000207.060	FOSS ROAD	Balfour Street (207.06) - Cream	\$105,430
Resurfacing	Rh-Thick Surfacing	000207.070	FOSS ROAD	Cream Street - Cream Street	\$4,550
Resurfacing	Rh-Thick Surfacing	000207.100	FOSS ROAD	Centre Street (207.100) - Poth S	\$48,490
Resurfacing	Rh-Thick Surfacing	000207.110	FOSS ROAD	Poth Street - Effingham Street	\$166,140
Resurfacing	Rh-Thick Surfacing	000209.010	CHURCH STREET	Canboro Road - Martha Court	\$530,920
Resurfacing	Rh-Thick Surfacing	000211.025	SUMBLER ROAD	Balfour Street - Balfour Street	\$7,020
Resurfacing	Rh-Thick Surfacing	000211.040	SUMBLER ROAD	Cream Street - Centre Street	\$88,144
Resurfacing	Rh-Thick Surfacing	000211.055	SUMBLER ROAD	Poth Street (211.055) - Poth Str	\$8,970
Resurfacing	Rh-Thick Surfacing	000211.065	SUMBLER ROAD	Effingham Street (211.065) - Ef	\$7,670
Resurfacing	Rh-Thick Surfacing	000212.060	CHANTLER ROAD	Cream Street - Poth Street	\$145,080
Resurfacing	Rh-Thick Surfacing	000212.090	CHANTLER ROAD	Effingham Street - Effingham S	\$11,310
Resurfacing	Rh-Thick Surfacing	000300.010	SANDRA DRIVE	Maple Street - Ker Crescent	\$97,760
Resurfacing	Rh-Thick Surfacing	000300.020	SANDRA DRIVE	Ker Crescent (300.02) - Alsop A	\$153,920
Resurfacing	Rh-Thick Surfacing	000305.010	GARNER AVENUE	Canboro Road - Welland Road	\$192,920
Resurfacing	Rh-Thick Surfacing	000314.010	STELLA STREET	Vera Street - End	\$105,560
Resurfacing	Rh-Thick Surfacing	000314.030	STELLA STREET	John Street - Kunda Park Boule	\$190,320
Resurfacing	Rh-Thick Surfacing	000402.010	SCOTTDALE COURT	Hurricane Road - End	\$65,520
Resurfacing	Rh-Thick Surfacing	000403.050	LORIMER STREET	Lyndhurst Avenue - End	\$23,920
Resurfacing	Rh-Thick Surfacing	000406.010	LINDEN AVENUE	Pelham Street - Giles Crescent	\$63,440
Resurfacing	Rh-Thick Surfacing	000407.010	GILES CRESCENT	Burton Avenue - Elm Avenue	\$48,880
Resurfacing	Rh-Thick Surfacing	000412.010	MAYFAIR AVENUE	Lorimer Street - Chestnut Street	\$66,040
Resurfacing	Rh-Thick Surfacing	000414.010	CHERRYWOOD AVENUE	Lorimer Street - Station Street	\$101,920
Resurfacing	Rh-Thick Surfacing	000415.014	STATION STREET	Hurricane Road - Cherrywood A	\$71,240

3 - Maintain Current Network PCI of 65 - 2026

Construction

<u>Type</u>	<u>Method</u>	<u>Section</u>	<u>Name</u>	<u>From - To</u>	<u>Budget</u>
Resurfacing	Rh-Thick Surfacing	000420.030	CANBORO ROAD	Daleview Crescent - Highland A	\$173,160
Resurfacing	Rh-Thick Surfacing	000420.040	CANBORO ROAD	Haist Street - Daleview Crescen	\$46,800
Resurfacing	Rh-Thick Surfacing	000420.070	CANBORO ROAD	Effingham Street - Oakridge Bo	\$572,000
Resurfacing	Rh-Thick Surfacing	000422.030	DALEVIEW CRESCENT	Daleview Crescent - Daleview I	\$92,560
Resurfacing	Rh-Thick Surfacing	000424.010	MOOTE LANE	Daleview Drive - Strathcona Dr	\$54,600
Resurfacing	Rh-Thick Surfacing	000433.010	PETRONELLA PARKWAY	Brock Street - End	\$114,920
Resurfacing	Rh-Thick Surfacing	000439.020	BRUCE WOOD	Oak Lane - End	\$32,240
Resurfacing	Rh-Thick Surfacing	000448.020	JOHN STREET	Stella Street - Beechwood Cresc	\$60,320
Resurfacing	Rh-Thick Surfacing	000448.030	JOHN STREET	Beechwood Crescent - End	\$6,760
Resurfacing	Rh-Thick Surfacing	000449.030	CHERRY AVENUE	Valiant Street - Haist Street	\$55,120
Resurfacing	Rh-Thick Surfacing	000460.030	BERKWOOD PLACE	Dogwood Court - D'Everardo D	\$20,800
Resurfacing	Rh-Thick Surfacing	000460.050	BERKWOOD PLACE	Beechnut Court - Vista Drive	\$49,400
Resurfacing	Rh-Thick Surfacing	000460.060	BERKWOOD PLACE	Vista Drive - Kathy Court	\$54,080
Resurfacing	Rh-Thick Surfacing	000460.070	BERKWOOD PLACE	Kathy Court - Haist Street	\$86,840
Resurfacing	Rh-Thick Surfacing	000461.020	ROLLING MEADOWS BOU	Vista Drive (461.02) - Meadow	\$126,360
Resurfacing	Rh-Thick Surfacing	000461.030	ROLLING MEADOWS BOU	Vista Drive (461.03) - Meadow	\$46,280
Resurfacing	Rh-Thick Surfacing	000461.040	ROLLING MEADOWS BOU	Meadowvale Drive - Rhodes Cc	\$151,320
Resurfacing	Rh-Thick Surfacing	000465.010	WOODSTREAM BOULEVA	Millbridge Crescent - Sprucesid	\$43,160
Resurfacing	Rh-Thick Surfacing	000465.050	WOODSTREAM BOULEVA	Pancake Lane - Forest Hill Cres	\$58,240
Resurfacing	Rh-Thick Surfacing	000466.020	FOREST HILL CRESCENT	Whitehall Gate - Greenvale Cou	\$64,480
Resurfacing	Rh-Thick Surfacing	000469.030	CROSS HILL ROAD	Willowdale Court - Parkhill Ro	\$49,920
Resurfacing	Rh-Thick Surfacing	000472.010	PARKHILL ROAD	Cross Hill Road - Millbridge Cr	\$48,880
Resurfacing	Rh-Thick Surfacing	000473.020	MILLBRIDGE CRESCENT	Parkhill Road - Woodstream Bo	\$104,520
Resurfacing	Rh-Thick Surfacing	000484.010	MEADOWBROOK LANE	Woodside Square - Woodside St	\$85,280
Resurfacing	Rh-Thick Surfacing	000486.020	MERRITT ROAD	Brookfield Court - Kunda Park	\$20,020
Resurfacing	Rh-Thick Surfacing	000491.020	LINE AVENUE	Steflar Street - Bacon Lane	\$70,200
Resurfacing	Rh-Thick Surfacing	000491.030	LINE AVENUE	Bacon Lane - Saddler Street	\$284,960
Resurfacing	Rh-Thick Surfacing	000491.040	LINE AVENUE	Saddler Street - Quaker Road	\$128,960
Resurfacing	Rh-Thick Surfacing	000496.010	KAREN COURT	Edward Avenue - End	\$34,840
Resurfacing	Rh-Thick Surfacing	000505.020	BECKETT CRESCENT	Beckett Crescent - Wellington C	\$45,240
Resurfacing	Rh-Thick Surfacing	000505.030	BECKETT CRESCENT	Wellington Court - Milliner Plac	\$52,000
Resurfacing	Rh-Thick Surfacing	000505.050	BECKETT CRESCENT	Darby Lane - Beckett Crescent	\$44,200
Resurfacing	Rh-Thick Surfacing	000506.020	DARBY LANE	Beckett Crescent (506.02) - Bec	\$46,280
Resurfacing	Rh-Thick Surfacing	000511.010	MICHAELA CRESCENT	Welland Road - Quaker Road	\$161,720
					<hr/> <hr/> \$7,961,360

3 - Maintain Current Network PCI of 65 - 2027

Construction

<u>Type</u>	<u>Method</u>	<u>Section</u>	<u>Name</u>	<u>From - To</u>	<u>Budget</u>
Reconstruction	Rc-Major Rehab.	000116.100	BALFOUR STREET	Memorial Drive - Highway 20 (\$1,596,443
Reconstruction	Rc-Major Rehab.	000116.101	BALFOUR STREET	Balfour Street - Memorial Drive	\$57,785
Reconstruction	Rc-Major Rehab.	000124.030	HAIST STREET	Overholt Road - Brewerton Bou	\$1,651,320
Reconstruction	Rc-Major Rehab.	000128.010	MOORE DRIVE	Effingham Street - Tice Road	\$774,000
Reconstruction	Rc-Major Rehab.	000206.020	WELLAND ROAD	Baxter Lane - Garner Avenue	\$925,763
Reconstruction	Rc-Major Rehab.	000206.070	WELLAND ROAD	Effingham Street - Staines Stree	\$911,138
Reconstruction	Rc-Major Rehab.	000206.080	WELLAND ROAD	Staines Street - Deborah Street	\$387,563
Reconstruction	Rc-Major Rehab.	000206.200	WELLAND ROAD	Hunter's Court - Pelham Street	\$231,075
Reconstruction	Rc-Major Rehab.	000408.010	BURTON AVENUE	Pelham Street - Giles Crescent	\$121,388
Reconstruction	Rc-Major Rehab.	000419.010	SPENCER LANE	Pinecrest Court - End	\$157,950
Reconstruction	Rc-Major Rehab.	000420.140	CANBORO ROAD	Cherry Ridge Boulevard - Garn	\$242,775
Reconstruction	Rc-Major Rehab.	000438.020	TERRACE HEIGHTS COUR	Terrace Heights Court (438.02)	\$279,338
Reconstruction	Rc-Major Rehab.	000438.030	TERRACE HEIGHTS COUR	Terrace Heights Court (438.03)	\$96,525
Reconstruction	Rc-Major Rehab.	000456.010	BEECHNUT COURT	Berkwood Place - End	\$169,650
Reconstruction	Rc-Major Rehab.	000508.020	BEAMER STREET	Twenty Road (RR69) - North Li	\$248,885
Resurfacing	Rh-Thick Surfacing	000104.070	EFFINGHAM STREET	Luffman Drive - Kilman Road	\$268,824
Resurfacing	Rh-Thick Surfacing	000107.100	MAPLE STREET	Sixteen Road - Roland Road	\$120,408
Resurfacing	Rh-Thick Surfacing	000123.070	METLER ROAD	Cream Street - Cream Street	\$4,270
Resurfacing	Rh-Thick Surfacing	000124.050	HAIST STREET	Highway 20 (RR20) - Canboro	\$107,352
Resurfacing	Rh-Thick Surfacing	000124.130	HAIST STREET	Orchard Place - Pancake Lane	\$65,520
Resurfacing	Rh-Thick Surfacing	000124.220	HAIST STREET	Nursery Lane - Welland Road	\$153,400
Resurfacing	Rh-Thick Surfacing	000126.020	HANSLER STREET	Metler Road - North Limit	\$125,320
Resurfacing	Rh-Thick Surfacing	000129.080	PELHAM STREET	Highway 20 (RR20) - Pelham T	\$64,944
Resurfacing	Rh-Thick Surfacing	000130.075	TICE ROAD	Centre Street - Centre Street	\$9,880
Resurfacing	Rh-Thick Surfacing	000206.010	WELLAND ROAD	Canboro Road - Baxter Lane	\$70,720
Resurfacing	Rh-Thick Surfacing	000206.045	WELLAND ROAD	Cream Street (206.045) - Cream	\$38,480
Resurfacing	Rh-Thick Surfacing	000300.030	SANDRA DRIVE	Alsop Avenue - Ker Crescent (3	\$58,240
Resurfacing	Rh-Thick Surfacing	000303.010	ALSOP AVENUE	Sandra Drive - Cherry Ridge Bc	\$167,280
Resurfacing	Rh-Thick Surfacing	000311.010	KUNDA PARK BOULEVAR	Stella Street - Merritt Road	\$58,760
Resurfacing	Rh-Thick Surfacing	000327.020	RHODES COURT	Rolling Meadows Boulevard - E	\$50,960
Resurfacing	Rh-Thick Surfacing	000401.010	LESLIE PLACE	Station Street - End	\$101,920
Resurfacing	Rh-Thick Surfacing	000403.010	LORIMER STREET	Hurricane Road - Station Street	\$157,040
Resurfacing	Rh-Thick Surfacing	000404.090	HURRICANE ROAD	Rice Road (RR54) - East Limit	\$107,640
Resurfacing	Rh-Thick Surfacing	000411.020	CHESTNUT STREET	Hurricane Road - Mayfair Aven	\$104,520
Resurfacing	Rh-Thick Surfacing	000415.012	STATION STREET	Leslie Place - Lorimer Street	\$7,280
Resurfacing	Rh-Thick Surfacing	000415.020	STATION STREET	Lyndhurst Avenue - Highway 20	\$33,280
Resurfacing	Rh-Thick Surfacing	000418.020	PINECREST COURT	Spencer Lane - End	\$72,800
Resurfacing	Rh-Thick Surfacing	000420.060	CANBORO ROAD	Oakridge Boulevard - Vinemou	\$70,200
Resurfacing	Rh-Thick Surfacing	000420.160	CANBORO ROAD	Maple Street - Baxter Lane	\$29,640
Resurfacing	Rh-Thick Surfacing	000422.020	DALEVIEW CRESCENT	Daleview Drive (422.020) - Dal	\$52,000
Resurfacing	Rh-Thick Surfacing	000435.040	CONCORD STREET	Evelyn Court - Oakridge Boulev	\$251,680
Resurfacing	Rh-Thick Surfacing	000457.010	KATHY COURT	Kathy Court - Berkwood Place	\$50,440
Resurfacing	Rh-Thick Surfacing	000460.040	BERKWOOD PLACE	D'Everardo Drive - Beechnut C	\$43,160

3 - Maintain Current Network PCI of 65 - 2027

Construction

<u>Type</u>	<u>Method</u>	<u>Section</u>	<u>Name</u>	<u>From - To</u>	<u>Budget</u>
Resurfacing	Rh-Thick Surfacing	000465.020	WOODSTREAM BOULEVARD	Forest Hill Crescent - Millbridge	\$79,040
Resurfacing	Rh-Thick Surfacing	000469.020	CROSS HILL ROAD	Longspur Circle - Willowdale C	\$50,440
Resurfacing	Rh-Thick Surfacing	000486.030	MERRITT ROAD	Kunda Park Boulevard - Line A	\$15,340
Resurfacing	Rh-Thick Surfacing	000490.020	BACON LANE	Marylea Street - Pelham Street	\$138,720
Resurfacing	Rh-Thick Surfacing	000495.010	EDWARD AVENUE	Welland Road - Karen Court	\$62,920
					<hr/> <hr/> \$10,644,013

3 - Maintain Current Network PCI of 65 - 2028

Construction

<u>Type</u>	<u>Method</u>	<u>Section</u>	<u>Name</u>	<u>From - To</u>	<u>Budget</u>
Reconstruction	Rc-Major Rehab.	000113.120	CREAM STREET	Kilman Road - Sixteen Road	\$457,758
Reconstruction	Rc-Major Rehab.	000114.050	ROLAND ROAD	Centre Street - Effingham Street	\$571,550
Reconstruction	Rc-Major Rehab.	000116.080	BALFOUR STREET	River Road - Webber Road (RR	\$677,880
Reconstruction	Rc-Major Rehab.	000117.020	SULPHUR SPRING DRIVE	Roland Road - Orchard Hill Ro	\$316,204
Reconstruction	Rc-Major Rehab.	000129.230	PELHAM STREET	Quaker Road - South Limit	\$747,338
Reconstruction	Rc-Major Rehab.	000130.040	TICE ROAD	Effingham Street - Lookout Stre	\$1,109,700
Reconstruction	Rc-Major Rehab.	000306.010	ALDER CRESCENT	Balfour Street - Balfour Street	\$740,183
Reconstruction	Rc-Major Rehab.	000411.010	CHESTNUT STREET	Mayfair Avenue - Broad Street	\$118,463
Reconstruction	Rc-Major Rehab.	000420.010	CANBORO ROAD	Church Hill - Highway 20 (RR2	\$371,475
Reconstruction	Rc-Major Rehab.	000420.150	CANBORO ROAD	Baxter Lane - Cherry Ridge Bo	\$810,225
Reconstruction	Rc-Major Rehab.	000421.010	CHURCH HILL	Highway 20 (RR20) - Canboro	\$157,950
Reconstruction	Rc-Major Rehab.	000445.010	VALLEYVIEW COURT	Pelham Street - End	\$213,525
Reconstruction	Rc-Major Rehab.	000458.010	VISTA DRIVE	Berkwood Place - Rolling Meac	\$351,000
Reconstruction	Rc-Major Rehab.	000493.010	DEBORAH STREET	Welland Road - Lawrence Lane	\$334,913
Reconstruction	Rc-Major Rehab.	000497.010	MUSSARI COURT	Welland Road - End	\$103,838
Resurfacing	Rh-Thick Surfacing	000104.010	EFFINGHAM STREET	Oille Street - North Limit	\$787,680
Resurfacing	Rh-Thick Surfacing	000104.020	EFFINGHAM STREET	Sawmill Road - Oille Street	\$88,800
Resurfacing	Rh-Thick Surfacing	000104.030	EFFINGHAM STREET	Sawmill Road - Wessel Drive	\$194,712
Resurfacing	Rh-Thick Surfacing	000104.050	EFFINGHAM STREET	Roland Road - Sixteen Road	\$545,280
Resurfacing	Rh-Thick Surfacing	000109.022	CENTRE STREET	Roland Road - Roland Road	\$42,120
Resurfacing	Rh-Thick Surfacing	000124.070	HAIST STREET	Strathcona Drive - Strathcona D	\$53,760
Resurfacing	Rh-Thick Surfacing	000124.090	HAIST STREET	Concord Street - Haist Court	\$57,720
Resurfacing	Rh-Thick Surfacing	000124.100	HAIST STREET	Haist Court - Damude Drive	\$37,960
Resurfacing	Rh-Thick Surfacing	000124.110	HAIST STREET	Damude Drive - Cherry Avenue	\$16,120
Resurfacing	Rh-Thick Surfacing	000124.120	HAIST STREET	Cherry Avenue - Orchard Place	\$62,920
Resurfacing	Rh-Thick Surfacing	000124.140	HAIST STREET	Pancake Lane (124.140) - Panc	\$13,520
Resurfacing	Rh-Thick Surfacing	000124.150	HAIST STREET	Pancake Lane (124.150) - Bigel	\$40,040
Resurfacing	Rh-Thick Surfacing	000124.160	HAIST STREET	Bigelow Crescent - Berkwood F	\$47,320
Resurfacing	Rh-Thick Surfacing	000124.170	HAIST STREET	Berkwood Place - D'Everardo C	\$81,640
Resurfacing	Rh-Thick Surfacing	000124.180	HAIST STREET	D'Everardo Drive - Cross Hill R	\$32,760
Resurfacing	Rh-Thick Surfacing	000124.190	HAIST STREET	Cross Hill Road - Berkwood Pl	\$67,080
Resurfacing	Rh-Thick Surfacing	000124.200	HAIST STREET	Berkwood Place - Rolling Meac	\$58,760
Resurfacing	Rh-Thick Surfacing	000124.210	HAIST STREET	Rolling Meadows Boulevard - N	\$39,520
Resurfacing	Rh-Thick Surfacing	000129.070	PELHAM STREET	Broad Street - Highway 20 (RR	\$149,760
Resurfacing	Rh-Thick Surfacing	000204.010	PORT ROBINSON ROAD	Pelham Street - Station Street	\$306,720
Resurfacing	Rh-Thick Surfacing	000206.055	WELLAND ROAD	Centre Street (206.055) - Centre	\$36,920
Resurfacing	Rh-Thick Surfacing	000300.040	SANDRA DRIVE	Ker Crescent - Cherry Ridge Bc	\$76,440
Resurfacing	Rh-Thick Surfacing	000302.020	KER CRESCENT	Sandra Drive (302.02) - Mansfi	\$76,440
Resurfacing	Rh-Thick Surfacing	000302.030	KER CRESCENT	Sandra Drive (302.03) - Mansfi	\$215,800
Resurfacing	Rh-Thick Surfacing	000304.010	CHERRY RIDGE BLVD	Alsop Avenue - Canboro Road	\$50,440
Resurfacing	Rh-Thick Surfacing	000309.010	EVELYN COURT	Concord Street - End	\$32,240
Resurfacing	Rh-Thick Surfacing	000327.010	RHODES COURT	Rolling Meadows Boulevard - V	\$70,864
Resurfacing	Rh-Thick Surfacing	000403.040	LORIMER STREET	Mayfair Avenue - Lyndhurst Av	\$22,360

3 - Maintain Current Network PCI of 65 - 2028

Construction

<u>Type</u>	<u>Method</u>	<u>Section</u>	<u>Name</u>	<u>From - To</u>	<u>Budget</u>
Resurfacing	Rh-Thick Surfacing	000415.010	STATION STREET	Shorthill Place - End	\$8,320
Resurfacing	Rh-Thick Surfacing	000417.010	HILLCREST PLACE	Highway 20 (RR20) - End	\$112,840
Resurfacing	Rh-Thick Surfacing	000418.010	PINECREST COURT	Spencer Lane - Highway 20 (RR20) - End	\$86,840
Resurfacing	Rh-Thick Surfacing	000420.050	CANBORO ROAD	Vinemount Drive - Haist Street	\$75,400
Resurfacing	Rh-Thick Surfacing	000422.010	DALEVIEW CRESCENT	Canboro Road - Daleview Drive	\$147,160
Resurfacing	Rh-Thick Surfacing	000435.030	CONCORD STREET	Oakridge Boulevard (435.030) -	\$57,720
Resurfacing	Rh-Thick Surfacing	000463.020	BIGELOW CRESCENT	Baker Place - Shoalts Drive	\$88,400
Resurfacing	Rh-Thick Surfacing	000465.040	WOODSTREAM BOULEVARD	Forest Hill Crescent - Bigelow Crescent	\$85,800
Resurfacing	Rh-Thick Surfacing	000466.010	FOREST HILL CRESCENT	Woodstream Boulevard (466.010) -	\$50,440
Resurfacing	Rh-Thick Surfacing	000474.010	CYNTHIA COURT	Spruceside Crescent - End	\$101,920
Resurfacing	Rh-Thick Surfacing	000475.030	NURSERY LANE	Deerpark Crescent - Spruceside Crescent	\$85,280
Resurfacing	Rh-Thick Surfacing	000476.090	SPRUCESIDE CRESCENT	Fallingbrook Drive - Pelham Street	\$154,960
Resurfacing	Rh-Thick Surfacing	000488.020	STEFAR STREET	Marylea Street - Line Avenue	\$98,800
Resurfacing	Rh-Thick Surfacing	000491.010	LINE AVENUE	Merritt Road - Steflar Street	\$51,480
Resurfacing	Rh-Thick Surfacing	000648.020	MERIDIAN WAY	Rice Road (RR54) - Wellspring	\$113,032
					<hr/> <hr/>
					\$11,706,088

3 - Maintain Current Network PCI of 65 - 2029

Construction

<u>Type</u>	<u>Method</u>	<u>Section</u>	<u>Name</u>	<u>From - To</u>	<u>Budget</u>
Reconstruction	Rc-Major Rehab.	000107.040	MAPLE STREET	Metler Road - Kilman Road	\$468,650
Reconstruction	Rc-Major Rehab.	000109.020	CENTRE STREET	Sawmill Road - Roland Road	\$253,680
Reconstruction	Rc-Major Rehab.	000113.070	CREAM STREET	Welland Road - Foss Road	\$357,700
Reconstruction	Rc-Major Rehab.	000117.010	SULPHUR SPRING DRIVE	Effingham Street - Sulphur Spri	\$19,964
Reconstruction	Rc-Major Rehab.	000118.010	SIXTEEN ROAD	Effingham Street - End	\$149,450
Reconstruction	Rc-Major Rehab.	000121.010	LUFFMAN DRIVE	Sulphur Spring Drive - Orchard	\$488,250
Reconstruction	Rc-Major Rehab.	000206.090	WELLAND ROAD	Deborah Street - Rhodes Court	\$220,838
Reconstruction	Rc-Major Rehab.	000409.010	ELM AVENUE	Pelham Street - Giles Crescent	\$115,538
Reconstruction	Rc-Major Rehab.	000454.010	TRILLIUM COURT	D'Everardo Drive - End	\$68,738
Reconstruction	Rc-Major Rehab.	000455.010	MAGNOLIA COURT	D'Everardo Drive - End	\$70,200
Reconstruction	Rc-Major Rehab.	000460.020	BERKWOOD PLACE	Dogwood Court - Berkhout Ter	\$396,338
Reconstruction	Rc-Major Rehab.	000472.020	PARKHILL ROAD	Cross Hill Road - End	\$160,875
Reconstruction	Rc-Major Rehab.	000477.010	FERN GATE	Nursery Lane - Welland Road	\$444,600
Reconstruction	Rc-Major Rehab.	000490.010	BACON LANE	Marylea Street - Line Avenue	\$367,200
Reconstruction	Rc-Major Rehab.	000492.010	STAINES STREET	Welland Road - End	\$126,882
Resurfacing	Rh-Thick Surfacing	000104.040	EFFINGHAM STREET	Wessel Drive - Roland Road	\$306,032
Resurfacing	Rh-Thick Surfacing	000123.100	METLER ROAD	Effingham Street - Haist Street	\$161,850
Resurfacing	Rh-Thick Surfacing	000123.110	METLER ROAD	Haist Street - Hansler Street	\$55,900
Resurfacing	Rh-Thick Surfacing	000124.040	HAIST STREET	Brewerton Boulevard - Highway	\$257,256
Resurfacing	Rh-Thick Surfacing	000129.090	PELHAM STREET	Pelham Town Square - Church l	\$40,560
Resurfacing	Rh-Thick Surfacing	000129.100	PELHAM STREET	Church Hill - College Street	\$58,240
Resurfacing	Rh-Thick Surfacing	000203.030	PANCAKE LANE	Cherry Avenue - Valiant Street	\$54,400
Resurfacing	Rh-Thick Surfacing	000302.010	KER CRESCENT	Sandra Drive - End	\$21,840
Resurfacing	Rh-Thick Surfacing	000308.010	OAKRIDGE BOULEVARD	Canboro Road - Concord Street	\$118,560
Resurfacing	Rh-Thick Surfacing	000308.020	OAKRIDGE BOULEVARD	Concord Street - Concord Street	\$77,480
Resurfacing	Rh-Thick Surfacing	000311.020	KUNDA PARK BOULEVAR	Beechwood Crescent - Kunda P	\$88,920
Resurfacing	Rh-Thick Surfacing	000312.010	BEECHWOOD CRESCENT	Kunda Park Boulevard - John S	\$128,960
Resurfacing	Rh-Thick Surfacing	000321.010	SADDLER STREET	Tanner Drive - Mason Drive	\$95,160
Resurfacing	Rh-Thick Surfacing	000322.010	TANNER DRIVE	Homestead Boulevard - Saddler	\$84,320
Resurfacing	Rh-Thick Surfacing	000322.020	TANNER DRIVE	Saddler Street - Cooper Court	\$47,840
Resurfacing	Rh-Thick Surfacing	000324.010	HOMESTEAD BOULEVAR	Pelham Street - Tanner Drive	\$59,800
Resurfacing	Rh-Thick Surfacing	000404.030	HURRICANE ROAD	Lorimer Street - Station Street	\$102,440
Resurfacing	Rh-Thick Surfacing	000410.010	BROAD STREET	Pelham Street - Chestnut Street	\$50,960
Resurfacing	Rh-Thick Surfacing	000415.011	STATION STREET	Shorthill Place - Leslie Place	\$59,800
Resurfacing	Rh-Thick Surfacing	000416.010	PEACHTREE PARK	Peachtree Park (416.01) - Peach	\$238,160
Resurfacing	Rh-Thick Surfacing	000416.020	PEACHTREE PARK	Highway 20 (RR20) - Peachtree	\$30,160
Resurfacing	Rh-Thick Surfacing	000426.010	HIGHLAND AVENUE	Canboro Road - Daleview Drive	\$69,680
Resurfacing	Rh-Thick Surfacing	000435.020	CONCORD STREET	Vinemount Drive - Oakridge Bc	\$76,960
Resurfacing	Rh-Thick Surfacing	000443.010	DONAHUGH DRIVE	Pelham Street - End	\$156,000
Resurfacing	Rh-Thick Surfacing	000459.010	D'EVERARDO DRIVE	Berkwood Place - Trillium Cou	\$47,840
Resurfacing	Rh-Thick Surfacing	000459.020	D'EVERARDO DRIVE	Trillium Court - Magnolia Cour	\$48,360
Resurfacing	Rh-Thick Surfacing	000467.010	WHITE HALL GATE	Forest Hill Crescent - End	\$86,840
Resurfacing	Rh-Thick Surfacing	000476.070	SPRUCESIDE CRESCENT	Deerpark Crescent - Millburn D	\$40,560

3 - Maintain Current Network PCI of 65 - 2029

Construction

<u>Type</u>	<u>Method</u>	<u>Section</u>	<u>Name</u>	<u>From - To</u>	<u>Budget</u>
Resurfacing	Rh-Thick Surfacing	000476.080	SPRUCESIDE CRESCENT	Millburn Drive - Fallingbrook L	\$38,480
Resurfacing	Rh-Thick Surfacing	000479.010	FALLINGBROOK DRIVE	Spruceside Crescent (479.01) - J	\$118,040
Resurfacing	Rh-Thick Surfacing	000485.010	HUNTER'S COURT	Welland Road - End	\$21,840
Resurfacing	Rh-Thick Surfacing	000488.010	STEFLAR STREET	Brookfield Court - Marylea Stre	\$43,680
Resurfacing	Rh-Thick Surfacing	000495.020	EDWARD AVENUE	Karen Court - Lawrence Lane	\$57,200
Resurfacing	Rh-Thick Surfacing	000512.010	TIMBER CREEK CRESCENT	Line Avenue - Timber Creek Cr	\$40,040
Resurfacing	Rh-Thick Surfacing	000641.010	WILSON CROSSING	Tanner Drive - Tanner Drive	\$306,000
Resurfacing	Rh-Thick Surfacing	000646.010	WELLSPRING WAY	Highway 20 - Meridian Way	\$188,264
Resurfacing	Rh-Thick Surfacing	000656.010	LAMETTI DRIVE	Port Robinson Road - Bergensti	\$52,718
					<hr/> <hr/> \$7,240,041

3 - Maintain Current Network PCI of 65 - 2030

Construction

<u>Type</u>	<u>Method</u>	<u>Section</u>	<u>Name</u>	<u>From - To</u>	<u>Budget</u>
Reconstruction	Rc-Major Rehab.	000101.010	OILLE STREET	Wessel Drive - Effingham Street	\$574,938
Reconstruction	Rc-Major Rehab.	000107.010	MAPLE STREET	Sawmill Road - Twenty Road (F)	\$316,092
Reconstruction	Rc-Major Rehab.	000134.050	SAWMILL ROAD	Moyer Street - Cream Street	\$143,500
Reconstruction	Rc-Major Rehab.	000134.060	SAWMILL ROAD	Cream Street - Centre Street	\$377,650
Reconstruction	Rc-Major Rehab.	000134.070	SAWMILL ROAD	Centre Street - Wessel Drive	\$421,400
Reconstruction	Rc-Major Rehab.	000207.040	FOSS ROAD	Church Street - Balfour Street	\$356,720
Reconstruction	Rc-Major Rehab.	000213.010	PIHACH STREET	Webber Road (RR29) - Chantler	\$470,925
Reconstruction	Rc-Major Rehab.	000504.010	PARK LANE	Highway 20 (RR20) - End	\$215,460
Reconstruction	Rc-Major Rehab.	000508.010	BEAMER STREET	Sawmill Road - Twenty Road (F)	\$130,130
Resurfacing	Rh-Thick Surfacing	000104.110	EFFINGHAM STREET	Tice Road - Highway 20 (RR20)	\$543,504
Resurfacing	Rh-Thick Surfacing	000109.080	CENTRE STREET	Memorial Drive - Canboro Road	\$33,800
Resurfacing	Rh-Thick Surfacing	000204.030	PORT ROBINSON ROAD	Rice Road (RR54) - East Limit	\$115,360
Resurfacing	Rh-Thick Surfacing	000301.010	BAXTER LANE	Canboro Road - Welland Road	\$43,160
Resurfacing	Rh-Thick Surfacing	000311.030	KUNDA PARK BOULEVARD	Beechwood Crescent - End	\$7,800
Resurfacing	Rh-Thick Surfacing	000320.010	KINSMAN COURT	Chestnut Street - End	\$53,040
Resurfacing	Rh-Thick Surfacing	000321.020	SADDLER STREET	Mason Drive - Line Avenue	\$54,080
Resurfacing	Rh-Thick Surfacing	000322.030	TANNER DRIVE	Cooper Court - Wilson Crossing	\$50,440
Resurfacing	Rh-Thick Surfacing	000322.040	TANNER DRIVE	Wilson Crossing (322.04) - Wil	\$43,680
Resurfacing	Rh-Thick Surfacing	000404.010	HURRICANE ROAD	Pelham Street - Chestnut Street	\$50,440
Resurfacing	Rh-Thick Surfacing	000420.170	CANBORO ROAD	Welland Road - Maple Street	\$29,640
Resurfacing	Rh-Thick Surfacing	000420.180	CANBORO ROAD	Church Street - Welland Road	\$29,640
Resurfacing	Rh-Thick Surfacing	000423.010	DALEVIEW DRIVE	Daleview Crescent - Daleview C	\$121,680
Resurfacing	Rh-Thick Surfacing	000423.020	DALEVIEW DRIVE	Daleview Crescent - Highland A	\$52,000
Resurfacing	Rh-Thick Surfacing	000427.020	ELIZABETH DRIVE	Alan Crescent (427.020) - Alan	\$136,960
Resurfacing	Rh-Thick Surfacing	000427.030	ELIZABETH DRIVE	Highland Avenue - Alan Cresce	\$65,920
Resurfacing	Rh-Thick Surfacing	000429.010	PELHAM TOWN SQUARE	Pelham Street - Pelham Town S	\$31,720
Resurfacing	Rh-Thick Surfacing	000434.010	VINEMOUNT DRIVE	Concord Street - Canboro Road	\$181,480
Resurfacing	Rh-Thick Surfacing	000435.010	CONCORD STREET	Vinemount Drive - Haist Street	\$54,080
Resurfacing	Rh-Thick Surfacing	000449.020	CHERRY AVENUE	Cherry Avenue - Valiant Street	\$66,560
Resurfacing	Rh-Thick Surfacing	000463.030	BIGELOW CRESCENT	Woodstream Boulevard - Shoalt	\$55,640
Resurfacing	Rh-Thick Surfacing	000475.020	NURSERY LANE	Fern Gate - Deerpark Crescent	\$47,320
Resurfacing	Rh-Thick Surfacing	000476.010	SPRUCESIDE CRESCENT	Fallingbrook Drive - Pelham St	\$47,840
Resurfacing	Rh-Thick Surfacing	000476.020	SPRUCESIDE CRESCENT	Cynthia Court - Fallingbrook D	\$53,040
Resurfacing	Rh-Thick Surfacing	000476.030	SPRUCESIDE CRESCENT	Woodstream Boulevard - Cynth	\$48,360
Resurfacing	Rh-Thick Surfacing	000476.040	SPRUCESIDE CRESCENT	Woodstream Boulevard - Millbr	\$52,000
Resurfacing	Rh-Thick Surfacing	000476.050	SPRUCESIDE CRESCENT	Millbridge Crescent - Nursery I	\$48,360
Resurfacing	Rh-Thick Surfacing	000476.060	SPRUCESIDE CRESCENT	Nursery Lane - Deerpark Cresce	\$96,720
Resurfacing	Rh-Thick Surfacing	000512.020	TIMBER CREEK CRESCENT	Timber Creek Crescent - Timbe	\$371,280
Resurfacing	Rh-Thick Surfacing	000627.010	STEELE DRIVE	Cherry Ridge Boulevard - Balf	\$62,400
Resurfacing	Rh-Thick Surfacing	000630.010	MARTHA COURT	Church Street - End	\$151,840
Resurfacing	Rh-Thick Surfacing	000640.010	COOPER COURT	Tanner Drive - End	\$99,840
Resurfacing	Rh-Thick Surfacing	000644.010	BRAYDON WAY	Homestead Boulevard - Emily C	\$68,090



Capital Program

May 25, 2023

3 - Maintain Current Network PCI of 65 - 2030

Construction

<u>Type</u>	<u>Method</u>	<u>Section</u>	<u>Name</u>	<u>From - To</u>	<u>Budget</u>
					<hr/> <hr/> \$5,974,529

3 - Maintain Current Network PCI of 65 - 2031

Construction

<u>Type</u>	<u>Method</u>	<u>Section</u>	<u>Name</u>	<u>From - To</u>	<u>Budget</u>
Reconstruction	Rc-Major Rehab.	000113.010	CREAM STREET	Roland Road - Sawmill Road	\$473,200
Reconstruction	Rc-Major Rehab.	000113.110	CREAM STREET	Metler Road - Kilman Road	\$471,835
Reconstruction	Rc-Major Rehab.	000113.130	CREAM STREET	Roland Road - Sixteen Road	\$426,706
Reconstruction	Rc-Major Rehab.	000123.010	METLER ROAD	Victoria Avenue (RR24) - Maple	\$901,740
Resurfacing	Rh-Thick Surfacing	000206.160	WELLAND ROAD	Millburn Drive - Maureen Cour	\$20,800
Resurfacing	Rh-Thick Surfacing	000432.010	BROCK STREET	Petronella Parkway - Pelham St	\$96,640
Resurfacing	Rh-Thick Surfacing	000444.010	SHALDAN LANE	Pelham Street - End	\$70,720
Resurfacing	Rh-Thick Surfacing	000483.010	WOODSIDE SQUARE	Welland Road (483.010) - Meac	\$80,600
Resurfacing	Rh-Thick Surfacing	000644.020	BRAYDON WAY	Emily Court - Mason Drive	\$53,133
Resurfacing	Rh-Thick Surfacing	000646.020	WELLSPRING WAY	Meridian Way - Summersides B	\$124,960
Resurfacing	Rh-Thick Surfacing	000648.010	MERIDIAN WAY	Wellspring Way - End	\$151,088
					<hr/> <hr/> \$2,871,422

3 - Maintain Current Network PCI of 65 - 2032

Construction

<u>Type</u>	<u>Method</u>	<u>Section</u>	<u>Name</u>	<u>From - To</u>	<u>Budget</u>
Reconstruction	Rc-Major Rehab.	000101.030	OILLE STREET	Effingham Street - End	\$109,620
Reconstruction	Rc-Major Rehab.	000104.140	EFFINGHAM STREET	Pancake Lane - Welland Road	\$1,413,135
Reconstruction	Rc-Major Rehab.	000107.030	MAPLE STREET	Kilman Road - Sixteen Road	\$411,208
Reconstruction	Rc-Major Rehab.	000109.100	CENTRE STREET	Kilman Road - Metler Road	\$470,470
Reconstruction	Rc-Major Rehab.	000113.100	CREAM STREET	Webber Road (RR29) - River R	\$442,988
Reconstruction	Rc-Major Rehab.	000127.010	OVERHOLT ROAD	Haist Street - Hansler Street	\$165,032
Reconstruction	Rc-Major Rehab.	000134.040	SAWMILL ROAD	Maple Street (134.04) - Moyer :	\$437,150
Reconstruction	Rc-Major Rehab.	000206.060	WELLAND ROAD	Centre Street (206.060) - Effing	\$2,345,850
Resurfacing	Rh-Thick Surfacing	000206.170	WELLAND ROAD	Maureen Court - Woodside Squ:	\$21,320
Resurfacing	Rh-Thick Surfacing	000323.010	MASON DRIVE	Saddler Street - Brayden Way	\$78,000
Resurfacing	Rh-Thick Surfacing	000427.010	ELIZABETH DRIVE	Alan Crescent - Pelham Street	\$77,440
Resurfacing	Rh-Thick Surfacing	000452.010	BERKHOUT TERRACE	Berkwood Place - End	\$86,840
Resurfacing	Rh-Thick Surfacing	000603.010	BREWERTON BOULEVAR	Lookout Street - Kline Crescent	\$45,760
Resurfacing	Rh-Thick Surfacing	000603.020	BREWERTON BOULEVAR	Kline Crescent - Buckley Terrac	\$49,920
Resurfacing	Rh-Thick Surfacing	000603.030	BREWERTON BOULEVAR	Buckley Terrace - Abbott Place	\$53,040
Resurfacing	Rh-Thick Surfacing	000603.040	BREWERTON BOULEVAR	Abbott Place - Haist Street	\$94,120
					<hr/> <hr/> \$6,301,893

3 - Maintain Current Network PCI of 65 - 2033

Construction

<u>Type</u>	<u>Method</u>	<u>Section</u>	<u>Name</u>	<u>From - To</u>	<u>Budget</u>
Reconstruction	Rc-Major Rehab.	000100.010	WESSEL DRIVE	Oille Street - Sawmill Road	\$496,405
Reconstruction	Rc-Major Rehab.	000109.040	CENTRE STREET	Tice Road - End	\$131,712
Reconstruction	Rc-Major Rehab.	000113.040	CREAM STREET	Tice Road - Highway 20 (RR20)	\$474,012
Reconstruction	Rc-Major Rehab.	000116.010	BALFOUR STREET	Kilman Road - Sixteen Road	\$438,900
Reconstruction	Rc-Major Rehab.	000116.040	BALFOUR STREET	Welland Road - Canboro Road	\$613,440
Reconstruction	Rc-Major Rehab.	000116.130	BALFOUR STREET	Sixteen Road - Roland Road	\$437,220
Reconstruction	Rc-Major Rehab.	000123.030	METLER ROAD	Maple Street (123.03) - Comfor	\$244,440
Reconstruction	Rc-Major Rehab.	000124.010	HAIST STREET	Metler Road - End	\$126,161
Reconstruction	Rc-Major Rehab.	000135.010	KIMBERLEY COURT	Sixteen Road - End	\$157,430
Reconstruction	Rc-Major Rehab.	000201.020	MEMORIAL DRIVE	Balfour Street (201.02) - Sunset	\$129,675
Resurfacing	Rh-Thick Surfacing	000304.040	CHERRY RIDGE BLVD	Lampman Drive - Steele Drive	\$149,760
Resurfacing	Rh-Thick Surfacing	000322.050	TANNER DRIVE	Wilson Crossing (322.05) - End	\$22,360
Resurfacing	Rh-Thick Surfacing	000426.020	HIGHLAND AVENUE	Daleview Drive - Fonthill Ceme	\$77,480
Resurfacing	Rh-Thick Surfacing	000432.020	BROCK STREET	Petronella Parkway - West Limi	\$58,240
Resurfacing	Rh-Thick Surfacing	000502.010	SHERRI-LEE CRESCENT	Kevin Drive - End	\$22,880
Resurfacing	Rh-Thick Surfacing	000509.010	BRONDI'S LANE	Timmsdale Crescent - End	\$42,640
Resurfacing	Rh-Thick Surfacing	000513.010	TIMMSDALE CRESCENT	Highway 20 (RR20) - Timmsda	\$47,840
Resurfacing	Rh-Thick Surfacing	000513.020	TIMMSDALE CRESCENT	Timmsdale Crescent (513.02) -	\$141,440
Resurfacing	Rh-Thick Surfacing	000513.030	TIMMSDALE CRESCENT	Timmsdale Crescent (513.03) -	\$65,520
Resurfacing	Rh-Thick Surfacing	000602.010	KLINE CRESCENT	Brewerton Boulevard - Buckley	\$102,440
Resurfacing	Rh-Thick Surfacing	000602.020	KLINE CRESCENT	Buckley Terrace - Abbott Place	\$46,280
Resurfacing	Rh-Thick Surfacing	000625.010	MANSFIELD DR	Lampman Drive - Ker Crescent	\$97,760
Resurfacing	Rh-Thick Surfacing	000625.020	MANSFIELD DR	Lampman Drive - End	\$97,760
Resurfacing	Rh-Thick Surfacing	000626.010	LAMPMAN DR	Mansfield Drive - Cherry Ridge	\$87,880
Resurfacing	Rh-Thick Surfacing	000626.020	LAMPMAN DR	Cherry Ridge Boulevard - End	\$87,880
Resurfacing	Rh-Thick Surfacing	000642.020	ABBOTT PLACE	Abbott Place (642.02) - Kline C	\$48,880
Resurfacing	Rh-Thick Surfacing	000642.030	ABBOTT PLACE	Kline Crescent - Abbott Place (t	\$233,440
Resurfacing	Rh-Thick Surfacing	000656.020	LAMETTI DRIVE	Bergenstien Crescent - Marissa	\$47,284
Resurfacing	Rh-Thick Surfacing	000656.030	LAMETTI DRIVE	Marissa Street - Riley Avenue	\$46,980
Resurfacing	Rh-Thick Surfacing	000656.040	LAMETTI DRIVE	Riley Avenue - Bergenstien Cre	\$46,985
Resurfacing	Rh-Thick Surfacing	000657.010	BERGENSTEIN CRESCENT	Lametti Drive - Marissa Street	\$113,002
					<hr/> <hr/> \$4,934,125
					<hr/> <hr/> \$67,566,256

Appendix D-5 – Maintain Network PCI = 72

4 - Maintain Network PCI = 72

<u>Year</u>	<u>Construction Type</u>	<u>Budget</u>	<u>PCI</u>	<u>PNV</u>
2024				
	Reconstruction	\$11,508,011		
	Resurfacing	\$10,636,454		
		<u>\$22,144,465</u>	<u>72.0</u>	<u>57.0</u>
2025				
	Reconstruction	\$2,515,500		
	Resurfacing	\$6,373,434		
		<u>\$8,888,934</u>	<u>72.0</u>	<u>57.8</u>
2026				
	Reconstruction	\$5,073,291		
	Resurfacing	\$2,692,700		
		<u>\$7,765,991</u>	<u>72.0</u>	<u>58.2</u>
2027				
	Reconstruction	\$4,265,128		
	Resurfacing	\$3,384,578		
		<u>\$7,649,706</u>	<u>72.0</u>	<u>58.5</u>
2028				
	Reconstruction	\$3,745,962		
	Resurfacing	\$3,553,296		
		<u>\$7,299,258</u>	<u>72.0</u>	<u>59.0</u>
2029				
	Reconstruction	\$4,093,017		
	Resurfacing	\$4,369,292		
		<u>\$8,462,309</u>	<u>72.0</u>	<u>59.4</u>
2030				
	Reconstruction	\$2,104,410		
	Resurfacing	\$1,342,640		
		<u>\$3,447,050</u>	<u>72.0</u>	<u>58.6</u>
2031				
	Reconstruction	\$4,445,052		
	Resurfacing	\$0		
		<u>\$4,445,052</u>	<u>72.0</u>	<u>58.5</u>



Forecast Summary

May 25, 2023

4 - Maintain Network PCI = 72

<u>Year</u>	<u>Construction Type</u>	<u>Budget</u>	<u>PCI</u>	<u>PNV</u>
2032				
	Reconstruction	\$2,970,547		
	Resurfacing	\$1,399,214		
		<u>\$4,369,761</u>	<u>72.0</u>	<u>57.6</u>
2033				
	Reconstruction	\$5,336,104		
	Resurfacing	\$775,200		
		<u>\$6,111,304</u>	<u>72.0</u>	<u>57.6</u>
	<u>Grand Total:</u>	<u>\$80,583,831</u>		

4 - Maintain Network PCI = 72 - 2024

Construction

<u>Type</u>	<u>Method</u>	<u>Section</u>	<u>Name</u>	<u>From - To</u>	<u>Budget</u>
Reconstruction	Rc-Major Rehab.	000109.020	CENTRE STREET	Sawmill Road - Roland Road	\$253,680
Reconstruction	Rc-Major Rehab.	000113.070	CREAM STREET	Welland Road - Foss Road	\$357,700
Reconstruction	Rc-Major Rehab.	000113.120	CREAM STREET	Kilman Road - Sixteen Road	\$457,758
Reconstruction	Rc-Major Rehab.	000114.050	ROLAND ROAD	Centre Street - Effingham Street	\$571,550
Reconstruction	Rc-Major Rehab.	000116.080	BALFOUR STREET	River Road - Webber Road (RR	\$677,880
Reconstruction	Rc-Major Rehab.	000116.100	BALFOUR STREET	Memorial Drive - Highway 20 (\$1,596,443
Reconstruction	Rc-Major Rehab.	000116.101	BALFOUR STREET	Balfour Street - Memorial Drive	\$57,785
Reconstruction	Rc-Major Rehab.	000117.020	SULPHUR SPRING DRIVE	Roland Road - Orchard Hill Roa	\$316,204
Reconstruction	Rc-Major Rehab.	000118.010	SIXTEEN ROAD	Effingham Street - End	\$149,450
Reconstruction	Rc-Major Rehab.	000121.010	LUFFMAN DRIVE	Sulphur Spring Drive - Orchard	\$488,250
Reconstruction	Rc-Major Rehab.	000124.030	HAIST STREET	Overholt Road - Brewerton Bou	\$1,651,320
Reconstruction	Rc-Major Rehab.	000128.010	MOORE DRIVE	Effingham Street - Tice Road	\$774,000
Reconstruction	Rc-Major Rehab.	000130.040	TICE ROAD	Effingham Street - Lookout Stre	\$1,109,700
Reconstruction	Rc-Major Rehab.	000136.010	COMFORT COURT	Metler Road - End	\$337,680
Reconstruction	Rc-Major Rehab.	000206.200	WELLAND ROAD	Hunter's Court - Pelham Street	\$231,075
Reconstruction	Rc-Major Rehab.	000306.010	ALDER CRESCENT	Balfour Street - Balfour Street	\$740,183
Reconstruction	Rc-Major Rehab.	000419.010	SPENCER LANE	Pinecrest Court - End	\$157,950
Reconstruction	Rc-Major Rehab.	000420.010	CANBORO ROAD	Church Hill - Highway 20 (RR2	\$371,475
Reconstruction	Rc-Major Rehab.	000420.140	CANBORO ROAD	Cherry Ridge Boulevard - Garn	\$242,775
Reconstruction	Rc-Major Rehab.	000438.020	TERRACE HEIGHTS COURT	Terrace Heights Court (438.02)	\$279,338
Reconstruction	Rc-Major Rehab.	000438.030	TERRACE HEIGHTS COURT	Terrace Heights Court (438.03)	\$96,525
Reconstruction	Rc-Major Rehab.	000445.010	VALLEYVIEW COURT	Pelham Street - End	\$213,525
Reconstruction	Rc-Major Rehab.	000492.010	STAINES STREET	Welland Road - End	\$126,882
Reconstruction	Rc-Major Rehab.	000508.020	BEAMER STREET	Twenty Road (RR69) - North Li	\$248,885
Resurfacing	Rh-Thick Surfacing	000104.060	EFFINGHAM STREET	Sixteen Road - Luffman Drive	\$521,560
Resurfacing	Rh-Thick Surfacing	000104.090	EFFINGHAM STREET	Metler Road - Moore Drive	\$383,776
Resurfacing	Rh-Thick Surfacing	000107.050	MAPLE STREET	Tice Road - Metler Road	\$117,174
Resurfacing	Rh-Thick Surfacing	000107.080	MAPLE STREET	Sandra Drive - Memorial Drive	\$221,792
Resurfacing	Rh-Thick Surfacing	000109.090	CENTRE STREET	Foss Road - Welland Road	\$132,990
Resurfacing	Rh-Thick Surfacing	000109.110	CENTRE STREET	Foss Road - Sumbler Road	\$135,070
Resurfacing	Rh-Thick Surfacing	000113.050	CREAM STREET	Memorial Drive - Canboro Roa	\$30,702
Resurfacing	Rh-Thick Surfacing	000113.060	CREAM STREET	Canboro Road - Welland Road	\$305,856
Resurfacing	Rh-Thick Surfacing	000113.090	CREAM STREET	Chantler Road - Webber Road (\$125,760
Resurfacing	Rh-Thick Surfacing	000114.070	ROLAND ROAD	Sulphur Spring Drive - Sulphur	\$4,100
Resurfacing	Rh-Thick Surfacing	000116.030	BALFOUR STREET	Alder Crescent (S) - Canboro R	\$302,120
Resurfacing	Rh-Thick Surfacing	000116.060	BALFOUR STREET	Sumbler Road - Foss Road	\$114,070
Resurfacing	Rh-Thick Surfacing	000116.121	BALFOUR STREET	Balfour Street - Tice Road	\$17,810
Resurfacing	Rh-Thick Surfacing	000118.020	SIXTEEN ROAD	Centre Street - Effingham Street	\$147,932
Resurfacing	Rh-Thick Surfacing	000118.030	SIXTEEN ROAD	Cream Street - Centre Street	\$113,988
Resurfacing	Rh-Thick Surfacing	000118.060	SIXTEEN ROAD	McGlashan Street - Kimberley (\$110,818
Resurfacing	Rh-Thick Surfacing	000118.070	SIXTEEN ROAD	Victoria Avenue (RR24) - McGl	\$66,330
Resurfacing	Rh-Thick Surfacing	000118.080	SIXTEEN ROAD	Kimberley Court - Maple Street	\$111,756
Resurfacing	Rh-Thick Surfacing	000122.070	KILMAN ROAD	Centre Street (122.07) - Centre	\$2,080

4 - Maintain Network PCI = 72 - 2024

Construction

<u>Type</u>	<u>Method</u>	<u>Section</u>	<u>Name</u>	<u>From - To</u>	<u>Budget</u>
Resurfacing	Rh-Thick Surfacing	000123.020	METLER ROAD	Maple Street (123.02) - Maple S	\$6,156
Resurfacing	Rh-Thick Surfacing	000123.050	METLER ROAD	Balfour Street (123.05) - Balfou	\$4,320
Resurfacing	Rh-Thick Surfacing	000123.060	METLER ROAD	Balfour Street (123.06) - Cream	\$93,102
Resurfacing	Rh-Thick Surfacing	000124.250	HAIST STREET	Quaker Road - Beckett Crescen	\$9,620
Resurfacing	Rh-Thick Surfacing	000130.020	TICE ROAD	Balfour Street - Cream Street	\$97,440
Resurfacing	Rh-Thick Surfacing	000130.060	TICE ROAD	Maple Street (130.06) - Balfour	\$92,040
Resurfacing	Rh-Thick Surfacing	000130.070	TICE ROAD	Cream Street (130.07) - Centre	\$89,400
Resurfacing	Rh-Thick Surfacing	000134.020	SAWMILL ROAD	Beamer Street - Maple Street	\$82,000
Resurfacing	Rh-Thick Surfacing	000134.030	SAWMILL ROAD	Maple Street (134.03) - Maple S	\$1,830
Resurfacing	Rh-Thick Surfacing	000201.060	MEMORIAL DRIVE	Centre Street (201.06) - Centre	\$7,670
Resurfacing	Rh-Thick Surfacing	000203.051	PANCAKE LANE	Shoalts Drive - Pickwick Place	\$15,860
Resurfacing	Rh-Thick Surfacing	000203.060	PANCAKE LANE	Pickwick Place - Woodstream B	\$11,050
Resurfacing	Rh-Thick Surfacing	000203.070	PANCAKE LANE	Woodstream Boulevard - Pelhar	\$24,960
Resurfacing	Rh-Thick Surfacing	000206.030	WELLAND ROAD	Garner Avenue - Balfour Street	\$18,200
Resurfacing	Rh-Thick Surfacing	000206.035	WELLAND ROAD	Balfour Street (206.035) - Balfo	\$49,920
Resurfacing	Rh-Thick Surfacing	000206.115	WELLAND ROAD	Haist Street (206.115) - Haist St	\$28,080
Resurfacing	Rh-Thick Surfacing	000207.091	FOSS ROAD	Centre Street (207.091) - Centre	\$7,670
Resurfacing	Rh-Thick Surfacing	000207.120	FOSS ROAD	Effingham Street - Effingham S	\$2,600
Resurfacing	Rh-Thick Surfacing	000207.130	FOSS ROAD	Effingham Street - Haist Street	\$163,150
Resurfacing	Rh-Thick Surfacing	000209.011	CHURCH STREET	Martha Court - Foss Road	\$12,870
Resurfacing	Rh-Thick Surfacing	000209.021	CHURCH STREET	Sumbler Road - Foss Road	\$135,720
Resurfacing	Rh-Thick Surfacing	000209.060	CHURCH STREET	Chantler Road - Webber Road (\$137,280
Resurfacing	Rh-Thick Surfacing	000210.010	POTH STREET	Sumbler Road - Foss Road	\$135,200
Resurfacing	Rh-Thick Surfacing	000211.010	SUMBLER ROAD	West Limit - Church Street	\$111,210
Resurfacing	Rh-Thick Surfacing	000211.030	SUMBLER ROAD	Balfour Street - Cream Street	\$99,180
Resurfacing	Rh-Thick Surfacing	000211.050	SUMBLER ROAD	Centre Street - Poth Street	\$51,240
Resurfacing	Rh-Thick Surfacing	000211.060	SUMBLER ROAD	Poth Street (211.06) - Effinghan	\$146,040
Resurfacing	Rh-Thick Surfacing	000211.080	SUMBLER ROAD	Effingham Street (211.08) - Pell	\$193,736
Resurfacing	Rh-Thick Surfacing	000212.010	CHANTLER ROAD	Victoria Avenue (RR24) - Churc	\$201,136
Resurfacing	Rh-Thick Surfacing	000212.020	CHANTLER ROAD	Church Street - Church Street	\$4,290
Resurfacing	Rh-Thick Surfacing	000212.030	CHANTLER ROAD	Church Street - Balfour Street	\$101,280
Resurfacing	Rh-Thick Surfacing	000212.040	CHANTLER ROAD	Balfour Street - Cream Street	\$100,674
Resurfacing	Rh-Thick Surfacing	000212.050	CHANTLER ROAD	Cream Street - Cream Street	\$5,928
Resurfacing	Rh-Thick Surfacing	000212.080	CHANTLER ROAD	Poth Street - Effingham Street	\$150,318
Resurfacing	Rh-Thick Surfacing	000212.110	CHANTLER ROAD	Pihach Street - Murdoch Street	\$109,590
Resurfacing	Rh-Thick Surfacing	000216.010	RIVER ROAD	Victoria Avenue (RR24) - Farr S	\$62,530
Resurfacing	Rh-Thick Surfacing	000216.040	RIVER ROAD	Effingham Street - Pelham Bou	\$72,150
Resurfacing	Rh-Thick Surfacing	000216.050	RIVER ROAD	Church Street - Balfour Street	\$126,880
Resurfacing	Rh-Thick Surfacing	000216.060	RIVER ROAD	Balfour Street - Cream Street	\$120,640
Resurfacing	Rh-Thick Surfacing	000304.020	CHERRY RIDGE BLVD	Sandra Drive - Alsop Avenue	\$189,280
Resurfacing	Rh-Thick Surfacing	000326.010	STONEGATE PLACE	Hurricane Road - End	\$89,960
Resurfacing	Rh-Thick Surfacing	000403.030	LORIMER STREET	Cherrywood Avenue - Mayfair /	\$41,600
Resurfacing	Rh-Thick Surfacing	000404.020	HURRICANE ROAD	Chestnut Street - Lorimer Street	\$65,520
Resurfacing	Rh-Thick Surfacing	000404.040	HURRICANE ROAD	Station Street - Parkdale Cresce	\$62,920

4 - Maintain Network PCI = 72 - 2024

Construction

<u>Type</u>	<u>Method</u>	<u>Section</u>	<u>Name</u>	<u>From - To</u>	<u>Budget</u>
Resurfacing	Rh-Thick Surfacing	000404.050	HURRICANE ROAD	Parkdale Crescent - Parkdale Cr	\$53,560
Resurfacing	Rh-Thick Surfacing	000404.060	HURRICANE ROAD	Parkdale Crescent - Scottdale C	\$61,880
Resurfacing	Rh-Thick Surfacing	000415.013	STATION STREET	Lorimer Street - Hurricane Roa	\$53,560
Resurfacing	Rh-Thick Surfacing	000415.030	STATION STREET	Highway 20 (RR20) - Summers	\$184,080
Resurfacing	Rh-Thick Surfacing	000415.031	STATION STREET	Summersides Boulevard - Colle	\$68,120
Resurfacing	Rh-Thick Surfacing	000415.032	STATION STREET	College Street - Emmett Street	\$60,880
Resurfacing	Rh-Thick Surfacing	000415.040	STATION STREET	Emmett Street - Port Robinson l	\$195,000
Resurfacing	Rh-Thick Surfacing	000420.020	CANBORO ROAD	Highland Avenue - Church Hill	\$27,040
Resurfacing	Rh-Thick Surfacing	000420.090	CANBORO ROAD	Centre Street - Memorial Drive	\$76,960
Resurfacing	Rh-Thick Surfacing	000420.100	CANBORO ROAD	Centre Street - Cream Street	\$451,360
Resurfacing	Rh-Thick Surfacing	000425.010	STRATHCONA DRIVE North	Haist Street (425.01) - Strathcor	\$129,480
Resurfacing	Rh-Thick Surfacing	000425.020	STRATHCONA DRIVE SOUTH	Haist Street (425.02) - Strathcor	\$175,760
Resurfacing	Rh-Thick Surfacing	000429.030	PELHAM TOWN SQUARE	Pelham Town Square - Station S	\$236,600
Resurfacing	Rh-Thick Surfacing	000430.010	COLLEGE STREET	Pelham Street - Station Street	\$221,000
Resurfacing	Rh-Thick Surfacing	000431.010	EMMETT STREET	Pelham Street - Station Street	\$221,520
Resurfacing	Rh-Thick Surfacing	000440.010	OAK LANE	Brucewood - End	\$90,480
Resurfacing	Rh-Thick Surfacing	000449.010	CHERRY AVENUE	Blackwood Crescent - Pancake	\$87,880
Resurfacing	Rh-Thick Surfacing	000450.010	VALIANT STREET	Cherry Avenue - Pancake Lane	\$31,460
Resurfacing	Rh-Thick Surfacing	000461.010	ROLLING MEADOWS BOULEVARD	Meadowvale Drive - Haist Street	\$56,680
Resurfacing	Rh-Thick Surfacing	000462.010	MEADOWVALE DRIVE	Rolling Meadows Boulevard - F	\$188,240
Resurfacing	Rh-Thick Surfacing	000463.010	BIGELOW CRESCENT	Haist Street - Baker Place	\$121,680
Resurfacing	Rh-Thick Surfacing	000465.030	WOODSTREAM BOULEVARD	Bigelow Crescent (465.030) - F	\$104,000
Resurfacing	Rh-Thick Surfacing	000466.030	FOREST HILL CRESCENT	Greenvale Court - Woodstream	\$193,440
Resurfacing	Rh-Thick Surfacing	000469.010	CROSS HILL ROAD	Haist Street - Longspur Circle	\$52,520
Resurfacing	Rh-Thick Surfacing	000478.010	DEERPARK CRESCENT	Spruceside Crescent - Nursery I	\$193,440
Resurfacing	Rh-Thick Surfacing	000480.010	BROOKBANK CRESCENT	Fallingbrook Drive - Fallingbro	\$131,040
Resurfacing	Rh-Thick Surfacing	000487.010	BROOKFIELD COURT	Merritt Road - Steflar Street	\$50,440
Resurfacing	Rh-Thick Surfacing	000487.020	BROOKFIELD COURT	Steflar Street - End	\$42,120
Resurfacing	Rh-Thick Surfacing	000489.010	MARYLEA STREET	Steflar Street - Bacon Lane	\$70,720
Resurfacing	Rh-Thick Surfacing	000500.010	QUAKER ROAD	Haist Street - Kevin Drive	\$166,400
Resurfacing	Rh-Thick Surfacing	000500.020	QUAKER ROAD	Kevin Drive - Michaela Crescer	\$77,480
Resurfacing	Rh-Thick Surfacing	000500.030	QUAKER ROAD	Michaela Crescent - Welland R	\$65,000
Resurfacing	Rh-Thick Surfacing	000500.050	QUAKER ROAD	Line Avenue - East Limit	\$4,160
Resurfacing	Rh-Thick Surfacing	000503.010	CLARE AVENUE	Quaker Road - South Limit	\$68,510
Resurfacing	Rh-Thick Surfacing	000505.010	BECKETT CRESCENT	Haist Street - Beckett Crescent	\$91,000
Resurfacing	Rh-Thick Surfacing	000505.040	BECKETT CRESCENT	Milliner Place - Darby Lane	\$138,840
Resurfacing	Rh-Thick Surfacing	000506.010	DARBY LANE	Beckett Crescent (506.01) - Bec	\$43,160
Resurfacing	Rh-Thick Surfacing	000514.010	MILLINER PLACE	Beckett Crescent - End	\$30,160
Resurfacing	Rh-Thick Surfacing	000515.010	WELLINGTON COURT	Beckett Crescent - End	\$22,880

\$22,144,466

4 - Maintain Network PCI = 72 - 2025

Construction

<u>Type</u>	<u>Method</u>	<u>Section</u>	<u>Name</u>	<u>From - To</u>	<u>Budget</u>
Reconstruction	Rc-Major Rehab.	000206.020	WELLAND ROAD	Baxter Lane - Garner Avenue	\$925,763
Reconstruction	Rc-Major Rehab.	000206.070	WELLAND ROAD	Effingham Street - Staines Stree	\$911,138
Reconstruction	Rc-Major Rehab.	000206.080	WELLAND ROAD	Staines Street - Deborah Street	\$387,563
Reconstruction	Rc-Major Rehab.	000408.010	BURTON AVENUE	Pelham Street - Giles Crescent	\$121,388
Reconstruction	Rc-Major Rehab.	000456.010	BEECHNUT COURT	Berkwood Place - End	\$169,650
Resurfacing	Rh-Thick Surfacing	000104.080	EFFINGHAM STREET	Kilman Road - Metler Road	\$569,664
Resurfacing	Rh-Thick Surfacing	000104.120	EFFINGHAM STREET	Highway 20 (RR20) - Canboro	\$344,648
Resurfacing	Rh-Thick Surfacing	000107.070	MAPLE STREET	Memorial Drive - Highway 20 (\$135,324
Resurfacing	Rh-Thick Surfacing	000109.010	CENTRE STREET	Sawmill Road - North Limit	\$120,292
Resurfacing	Rh-Thick Surfacing	000109.060	CENTRE STREET	Highway 20 (RR20) - North of	\$92,158
Resurfacing	Rh-Thick Surfacing	000109.085	CENTRE STREET	Canboro Road - Welland Road	\$130,650
Resurfacing	Rh-Thick Surfacing	000116.050	BALFOUR STREET	Foss Road - Welland Road	\$126,852
Resurfacing	Rh-Thick Surfacing	000118.040	SIXTEEN ROAD	Balfour Street - Cream Street	\$111,086
Resurfacing	Rh-Thick Surfacing	000118.050	SIXTEEN ROAD	Maple Street - Balfour Street	\$111,488
Resurfacing	Rh-Thick Surfacing	000123.080	METLER ROAD	Cream Street - Centre Street	\$96,960
Resurfacing	Rh-Thick Surfacing	000124.230	HAIST STREET	Welland Road - Kevin Drive	\$31,980
Resurfacing	Rh-Thick Surfacing	000124.240	HAIST STREET	Kevin Drive - Quaker Road	\$14,430
Resurfacing	Rh-Thick Surfacing	000129.010	PELHAM STREET	Overholt Road - North Limit	\$13,298
Resurfacing	Rh-Thick Surfacing	000130.025	TICE ROAD	Cream Street (130.025) - Cream	\$11,050
Resurfacing	Rh-Thick Surfacing	000130.050	TICE ROAD	Maple Street (130.05) - Maple S	\$10,010
Resurfacing	Rh-Thick Surfacing	000206.050	WELLAND ROAD	Cream Street (206.050) - Centre	\$397,800
Resurfacing	Rh-Thick Surfacing	000207.050	FOSS ROAD	Balfour Street (207.05) - Balfou	\$8,320
Resurfacing	Rh-Thick Surfacing	000207.060	FOSS ROAD	Balfour Street (207.06) - Cream	\$105,430
Resurfacing	Rh-Thick Surfacing	000207.070	FOSS ROAD	Cream Street - Cream Street	\$4,550
Resurfacing	Rh-Thick Surfacing	000207.100	FOSS ROAD	Centre Street (207.100) - Poth S	\$48,490
Resurfacing	Rh-Thick Surfacing	000207.110	FOSS ROAD	Poth Street - Effingham Street	\$166,140
Resurfacing	Rh-Thick Surfacing	000209.030	CHURCH STREET	Chantler Road - Sumbler Road	\$134,940
Resurfacing	Rh-Thick Surfacing	000211.025	SUMBLER ROAD	Balfour Street - Balfour Street	\$7,020
Resurfacing	Rh-Thick Surfacing	000211.040	SUMBLER ROAD	Cream Street - Centre Street	\$88,144
Resurfacing	Rh-Thick Surfacing	000211.055	SUMBLER ROAD	Poth Street (211.055) - Poth Str	\$8,970
Resurfacing	Rh-Thick Surfacing	000212.060	CHANTLER ROAD	Cream Street - Poth Street	\$145,080
Resurfacing	Rh-Thick Surfacing	000212.070	CHANTLER ROAD	Poth Street - Poth Street	\$8,160
Resurfacing	Rh-Thick Surfacing	000300.020	SANDRA DRIVE	Ker Crescent (300.02) - Alsop A	\$153,920
Resurfacing	Rh-Thick Surfacing	000305.010	GARNER AVENUE	Canboro Road - Welland Road	\$192,920
Resurfacing	Rh-Thick Surfacing	000314.020	STELLA STREET	Vera Street - John Street	\$137,280
Resurfacing	Rh-Thick Surfacing	000314.030	STELLA STREET	John Street - Kunda Park Boule	\$190,320
Resurfacing	Rh-Thick Surfacing	000402.010	SCOTTDAL COURT	Hurricane Road - End	\$65,520
Resurfacing	Rh-Thick Surfacing	000403.050	LORIMER STREET	Lyndhurst Avenue - End	\$23,920
Resurfacing	Rh-Thick Surfacing	000406.010	LINDEN AVENUE	Pelham Street - Giles Crescent	\$63,440
Resurfacing	Rh-Thick Surfacing	000413.010	LYNDHURST AVENUE	Lorimer Street - Station Street	\$101,400
Resurfacing	Rh-Thick Surfacing	000415.014	STATION STREET	Hurricane Road - Cherrywood A	\$71,240
Resurfacing	Rh-Thick Surfacing	000420.070	CANBORO ROAD	Effingham Street - Oakridge Bo	\$572,000
Resurfacing	Rh-Thick Surfacing	000422.030	DALEVIEW CRESCENT	Daleview Crescent - Daleview I	\$92,560

4 - Maintain Network PCI = 72 - 2025

Construction

<u>Type</u>	<u>Method</u>	<u>Section</u>	<u>Name</u>	<u>From - To</u>	<u>Budget</u>
Resurfacing	Rh-Thick Surfacing	000428.010	ALAN CRESCENT	Elizabeth Drive - Elizabeth Driv	\$155,120
Resurfacing	Rh-Thick Surfacing	000429.020	PELHAM TOWN SQUARE	Pelham Town Square - Private /	\$91,000
Resurfacing	Rh-Thick Surfacing	000433.010	PETRONELLA PARKWAY	Brock Street - End	\$114,920
Resurfacing	Rh-Thick Surfacing	000439.020	BRUCE WOOD	Oak Lane - End	\$32,240
Resurfacing	Rh-Thick Surfacing	000446.010	VERA STREET	Pelham Street - Stella Street	\$59,800
Resurfacing	Rh-Thick Surfacing	000448.020	JOHN STREET	Stella Street - Beechwood Cresc	\$60,320
Resurfacing	Rh-Thick Surfacing	000448.030	JOHN STREET	Beechwood Crescent - End	\$6,760
Resurfacing	Rh-Thick Surfacing	000449.030	CHERRY AVENUE	Valiant Street - Haist Street	\$55,120
Resurfacing	Rh-Thick Surfacing	000460.050	BERKWOOD PLACE	Beechnut Court - Vista Drive	\$49,400
Resurfacing	Rh-Thick Surfacing	000460.060	BERKWOOD PLACE	Vista Drive - Kathy Court	\$54,080
Resurfacing	Rh-Thick Surfacing	000460.070	BERKWOOD PLACE	Kathy Court - Haist Street	\$86,840
Resurfacing	Rh-Thick Surfacing	000461.020	ROLLING MEADOWS BOU	Vista Drive (461.02) - Meadow	\$126,360
Resurfacing	Rh-Thick Surfacing	000461.030	ROLLING MEADOWS BOU	Vista Drive (461.03) - Meadow	\$46,280
Resurfacing	Rh-Thick Surfacing	000461.040	ROLLING MEADOWS BOU	Meadowvale Drive - Rhodes Cc	\$151,320
Resurfacing	Rh-Thick Surfacing	000464.010	SHOALTS DRIVE	Pancake Lane - Bigelow Cresce	\$107,640
Resurfacing	Rh-Thick Surfacing	000465.010	WOODSTREAM BOULEVA	Millbridge Crescent - Sprucesid	\$43,160
Resurfacing	Rh-Thick Surfacing	000466.020	FOREST HILL CRESCENT	Whitehall Gate - Greenvale Co	\$64,480
Resurfacing	Rh-Thick Surfacing	000472.010	PARKHILL ROAD	Cross Hill Road - Millbridge Cr	\$48,880
Resurfacing	Rh-Thick Surfacing	000473.020	MILLBRIDGE CRESCENT	Parkhill Road - Woodstream Bo	\$104,520
Resurfacing	Rh-Thick Surfacing	000486.020	MERRITT ROAD	Brookfield Court - Kunda Park	\$20,020
Resurfacing	Rh-Thick Surfacing	000505.020	BECKETT CRESCENT	Beckett Crescent - Wellington C	\$45,240
Resurfacing	Rh-Thick Surfacing	000505.030	BECKETT CRESCENT	Wellington Court - Milliner Pla	\$52,000
Resurfacing	Rh-Thick Surfacing	000505.050	BECKETT CRESCENT	Darby Lane - Beckett Crescent	\$44,200
Resurfacing	Rh-Thick Surfacing	000506.020	DARBY LANE	Beckett Crescent (506.02) - Bec	\$46,280
					<hr/> <hr/> \$8,888,934

4 - Maintain Network PCI = 72 - 2026

Construction

<u>Type</u>	<u>Method</u>	<u>Section</u>	<u>Name</u>	<u>From - To</u>	<u>Budget</u>
Reconstruction	Rc-Major Rehab.	000107.010	MAPLE STREET	Sawmill Road - Twenty Road (F	\$316,092
Reconstruction	Rc-Major Rehab.	000107.040	MAPLE STREET	Metler Road - Kilman Road	\$468,650
Reconstruction	Rc-Major Rehab.	000117.010	SULPHUR SPRING DRIVE	Effingham Street - Sulphur Spri	\$19,964
Reconstruction	Rc-Major Rehab.	000129.230	PELHAM STREET	Quaker Road - South Limit	\$747,338
Reconstruction	Rc-Major Rehab.	000134.050	SAWMILL ROAD	Moyer Street - Cream Street	\$143,500
Reconstruction	Rc-Major Rehab.	000134.060	SAWMILL ROAD	Cream Street - Centre Street	\$377,650
Reconstruction	Rc-Major Rehab.	000134.070	SAWMILL ROAD	Centre Street - Wessel Drive	\$421,400
Reconstruction	Rc-Major Rehab.	000207.040	FOSS ROAD	Church Street - Balfour Street	\$356,720
Reconstruction	Rc-Major Rehab.	000411.010	CHESTNUT STREET	Mayfair Avenue - Broad Street	\$118,463
Reconstruction	Rc-Major Rehab.	000420.150	CANBORO ROAD	Baxter Lane - Cherry Ridge Boi	\$810,225
Reconstruction	Rc-Major Rehab.	000421.010	CHURCH HILL	Highway 20 (RR20) - Canboro	\$157,950
Reconstruction	Rc-Major Rehab.	000458.010	VISTA DRIVE	Berkwood Place - Rolling Meac	\$351,000
Reconstruction	Rc-Major Rehab.	000493.010	DEBORAH STREET	Welland Road - Lawrence Lane	\$334,913
Reconstruction	Rc-Major Rehab.	000497.010	MUSSARI COURT	Welland Road - End	\$103,838
Reconstruction	Rc-Major Rehab.	000504.010	PARK LANE	Highway 20 (RR20) - End	\$215,460
Reconstruction	Rc-Major Rehab.	000508.010	BEAMER STREET	Sawmill Road - Twenty Road (F	\$130,130
Resurfacing	Rh-Thick Surfacing	000109.070	CENTRE STREET	North of Memorial Drive - Men	\$33,930
Resurfacing	Rh-Thick Surfacing	000124.060	HAIST STREET	Canboro Road - Strathcona Driv	\$116,160
Resurfacing	Rh-Thick Surfacing	000126.010	HANSLER STREET	Metler Road - Overholt Road	\$53,040
Resurfacing	Rh-Thick Surfacing	000126.020	HANSLER STREET	Metler Road - North Limit	\$125,320
Resurfacing	Rh-Thick Surfacing	000127.020	OVERHOLT ROAD	Hansler Street - Pelham Street	\$48,120
Resurfacing	Rh-Thick Surfacing	000130.080	TICE ROAD	Moore Drive - Effingham Street	\$79,872
Resurfacing	Rh-Thick Surfacing	000203.020	PANCAKE LANE	Blackwood Crescent - Cherry A	\$11,368
Resurfacing	Rh-Thick Surfacing	000203.040	PANCAKE LANE	Valiant Street - Haist Street	\$15,150
Resurfacing	Rh-Thick Surfacing	000209.010	CHURCH STREET	Canboro Road - Martha Court	\$530,920
Resurfacing	Rh-Thick Surfacing	000211.065	SUMBLER ROAD	Effingham Street (211.065) - Ef	\$7,670
Resurfacing	Rh-Thick Surfacing	000212.090	CHANTLER ROAD	Effingham Street - Effingham S	\$11,310
Resurfacing	Rh-Thick Surfacing	000300.010	SANDRA DRIVE	Maple Street - Ker Crescent	\$97,760
Resurfacing	Rh-Thick Surfacing	000314.010	STELLA STREET	Vera Street - End	\$105,560
Resurfacing	Rh-Thick Surfacing	000407.010	GILES CRESCENT	Burton Avenue - Elm Avenue	\$48,880
Resurfacing	Rh-Thick Surfacing	000412.010	MAYFAIR AVENUE	Lorimer Street - Chestnut Street	\$66,040
Resurfacing	Rh-Thick Surfacing	000414.010	CHERRYWOOD AVENUE	Lorimer Street - Station Street	\$101,920
Resurfacing	Rh-Thick Surfacing	000420.030	CANBORO ROAD	Daleview Crescent - Highland A	\$173,160
Resurfacing	Rh-Thick Surfacing	000420.040	CANBORO ROAD	Haist Street - Daleview Crescen	\$46,800
Resurfacing	Rh-Thick Surfacing	000420.060	CANBORO ROAD	Oakridge Boulevard - Vinemou	\$70,200
Resurfacing	Rh-Thick Surfacing	000424.010	MOOTE LANE	Daleview Drive - Strathcona Dr	\$54,600
Resurfacing	Rh-Thick Surfacing	000460.030	BERKWOOD PLACE	Dogwood Court - D'Everardo D	\$20,800
Resurfacing	Rh-Thick Surfacing	000465.050	WOODSTREAM BOULEVARD	Pancake Lane - Forest Hill Cres	\$58,240
Resurfacing	Rh-Thick Surfacing	000469.030	CROSS HILL ROAD	Willowdale Court - Parkhill Ro	\$49,920
Resurfacing	Rh-Thick Surfacing	000484.010	MEADOWBROOK LANE	Woodside Square - Woodside S	\$85,280
Resurfacing	Rh-Thick Surfacing	000491.020	LINE AVENUE	Steflar Street - Bacon Lane	\$70,200
Resurfacing	Rh-Thick Surfacing	000491.030	LINE AVENUE	Bacon Lane - Saddler Street	\$284,960
Resurfacing	Rh-Thick Surfacing	000491.040	LINE AVENUE	Saddler Street - Quaker Road	\$128,960



Capital Program

May 25, 2023

4 - Maintain Network PCI = 72 - 2026

Construction

<u>Type</u>	<u>Method</u>	<u>Section</u>	<u>Name</u>	<u>From - To</u>	<u>Budget</u>
Resurfacing	Rh-Thick Surfacing	000496.010	KAREN COURT	Edward Avenue - End	\$34,840
Resurfacing	Rh-Thick Surfacing	000511.010	MICHAELA CRESCENT	Welland Road - Quaker Road	\$161,720
					<hr/> <hr/> \$7,765,991

4 - Maintain Network PCI = 72 - 2027

Construction

<u>Type</u>	<u>Method</u>	<u>Section</u>	<u>Name</u>	<u>From - To</u>	<u>Budget</u>
Reconstruction	Rc-Major Rehab.	000101.010	OILLE STREET	Wessel Drive - Effingham Street	\$574,938
Reconstruction	Rc-Major Rehab.	000113.010	CREAM STREET	Roland Road - Sawmill Road	\$473,200
Reconstruction	Rc-Major Rehab.	000123.010	METLER ROAD	Victoria Avenue (RR24) - Maple Street	\$901,740
Reconstruction	Rc-Major Rehab.	000206.090	WELLAND ROAD	Deborah Street - Rhodes Court	\$220,838
Reconstruction	Rc-Major Rehab.	000213.010	PIHACH STREET	Webber Road (RR29) - Chantler Road	\$470,925
Reconstruction	Rc-Major Rehab.	000409.010	ELM AVENUE	Pelham Street - Giles Crescent	\$115,538
Reconstruction	Rc-Major Rehab.	000454.010	TRILLIUM COURT	D'Everardo Drive - End	\$68,738
Reconstruction	Rc-Major Rehab.	000455.010	MAGNOLIA COURT	D'Everardo Drive - End	\$70,200
Reconstruction	Rc-Major Rehab.	000460.020	BERKWOOD PLACE	Dogwood Court - Berkhout Terrace	\$396,338
Reconstruction	Rc-Major Rehab.	000472.020	PARKHILL ROAD	Cross Hill Road - End	\$160,875
Reconstruction	Rc-Major Rehab.	000477.010	FERN GATE	Nursery Lane - Welland Road	\$444,600
Reconstruction	Rc-Major Rehab.	000490.010	BACON LANE	Marylea Street - Line Avenue	\$367,200
Resurfacing	Rh-Thick Surfacing	000104.010	EFFINGHAM STREET	Oille Street - North Limit	\$787,680
Resurfacing	Rh-Thick Surfacing	000104.070	EFFINGHAM STREET	Luffman Drive - Kilman Road	\$268,824
Resurfacing	Rh-Thick Surfacing	000107.100	MAPLE STREET	Sixteen Road - Roland Road	\$120,408
Resurfacing	Rh-Thick Surfacing	000123.070	METLER ROAD	Cream Street - Cream Street	\$4,270
Resurfacing	Rh-Thick Surfacing	000124.050	HAIST STREET	Highway 20 (RR20) - Canboro Road	\$107,352
Resurfacing	Rh-Thick Surfacing	000124.130	HAIST STREET	Orchard Place - Pancake Lane	\$65,520
Resurfacing	Rh-Thick Surfacing	000124.220	HAIST STREET	Nursery Lane - Welland Road	\$153,400
Resurfacing	Rh-Thick Surfacing	000129.080	PELHAM STREET	Highway 20 (RR20) - Pelham T	\$64,944
Resurfacing	Rh-Thick Surfacing	000130.075	TICE ROAD	Centre Street - Centre Street	\$9,880
Resurfacing	Rh-Thick Surfacing	000206.010	WELLAND ROAD	Canboro Road - Baxter Lane	\$70,720
Resurfacing	Rh-Thick Surfacing	000206.045	WELLAND ROAD	Cream Street (206.045) - Cream Street	\$38,480
Resurfacing	Rh-Thick Surfacing	000300.030	SANDRA DRIVE	Alsop Avenue - Ker Crescent (3	\$58,240
Resurfacing	Rh-Thick Surfacing	000303.010	ALSOP AVENUE	Sandra Drive - Cherry Ridge B	\$167,280
Resurfacing	Rh-Thick Surfacing	000311.010	KUNDA PARK BOULEVAR	Stella Street - Merritt Road	\$58,760
Resurfacing	Rh-Thick Surfacing	000327.020	RHODES COURT	Rolling Meadows Boulevard - E	\$50,960
Resurfacing	Rh-Thick Surfacing	000401.010	LESLIE PLACE	Station Street - End	\$101,920
Resurfacing	Rh-Thick Surfacing	000403.010	LORIMER STREET	Hurricane Road - Station Street	\$157,040
Resurfacing	Rh-Thick Surfacing	000404.090	HURRICANE ROAD	Rice Road (RR54) - East Limit	\$107,640
Resurfacing	Rh-Thick Surfacing	000411.020	CHESTNUT STREET	Hurricane Road - Mayfair Aven	\$104,520
Resurfacing	Rh-Thick Surfacing	000415.012	STATION STREET	Leslie Place - Lorimer Street	\$7,280
Resurfacing	Rh-Thick Surfacing	000415.020	STATION STREET	Lyndhurst Avenue - Highway 20	\$33,280
Resurfacing	Rh-Thick Surfacing	000418.020	PINECREST COURT	Spencer Lane - End	\$72,800
Resurfacing	Rh-Thick Surfacing	000420.160	CANBORO ROAD	Maple Street - Baxter Lane	\$29,640
Resurfacing	Rh-Thick Surfacing	000422.020	DALEVIEW CRESCENT	Daleview Drive (422.020) - Dal	\$52,000
Resurfacing	Rh-Thick Surfacing	000435.040	CONCORD STREET	Evelyn Court - Oakridge Boulev	\$251,680
Resurfacing	Rh-Thick Surfacing	000457.010	KATHY COURT	Kathy Court - Berkwood Place	\$50,440
Resurfacing	Rh-Thick Surfacing	000460.040	BERKWOOD PLACE	D'Everardo Drive - Beechnut C	\$43,160
Resurfacing	Rh-Thick Surfacing	000465.020	WOODSTREAM BOULEVA	Forest Hill Crescent - Millbridg	\$79,040
Resurfacing	Rh-Thick Surfacing	000469.020	CROSS HILL ROAD	Longspur Circle - Willowdale C	\$50,440
Resurfacing	Rh-Thick Surfacing	000486.030	MERRITT ROAD	Kunda Park Boulevard - Line A	\$15,340
Resurfacing	Rh-Thick Surfacing	000490.020	BACON LANE	Marylea Street - Pelham Street	\$138,720



4 - Maintain Network PCI = 72 - 2027

Construction					
<u>Type</u>	<u>Method</u>	<u>Section</u>	<u>Name</u>	<u>From - To</u>	<u>Budget</u>
Resurfacing	Rh-Thick Surfacing	000495.010	EDWARD AVENUE	Welland Road - Karen Court	\$62,920
					<hr/> <hr/> \$7,649,706

4 - Maintain Network PCI = 72 - 2028

Construction

<u>Type</u>	<u>Method</u>	<u>Section</u>	<u>Name</u>	<u>From - To</u>	<u>Budget</u>
Reconstruction	Rc-Major Rehab.	000101.030	OILLE STREET	Effingham Street - End	\$109,620
Reconstruction	Rc-Major Rehab.	000104.140	EFFINGHAM STREET	Pancake Lane - Welland Road	\$1,413,135
Reconstruction	Rc-Major Rehab.	000107.030	MAPLE STREET	Kilman Road - Sixteen Road	\$411,208
Reconstruction	Rc-Major Rehab.	000109.100	CENTRE STREET	Kilman Road - Metler Road	\$470,470
Reconstruction	Rc-Major Rehab.	000113.100	CREAM STREET	Webber Road (RR29) - River R	\$442,988
Reconstruction	Rc-Major Rehab.	000113.110	CREAM STREET	Metler Road - Kilman Road	\$471,835
Reconstruction	Rc-Major Rehab.	000113.130	CREAM STREET	Roland Road - Sixteen Road	\$426,706
Resurfacing	Rh-Thick Surfacing	000104.020	EFFINGHAM STREET	Sawmill Road - Oille Street	\$88,800
Resurfacing	Rh-Thick Surfacing	000104.050	EFFINGHAM STREET	Roland Road - Sixteen Road	\$545,280
Resurfacing	Rh-Thick Surfacing	000109.022	CENTRE STREET	Roland Road - Roland Road	\$42,120
Resurfacing	Rh-Thick Surfacing	000124.070	HAIST STREET	Strathcona Drive - Strathcona D	\$53,760
Resurfacing	Rh-Thick Surfacing	000124.090	HAIST STREET	Concord Street - Haist Court	\$57,720
Resurfacing	Rh-Thick Surfacing	000124.100	HAIST STREET	Haist Court - Damude Drive	\$37,960
Resurfacing	Rh-Thick Surfacing	000124.110	HAIST STREET	Damude Drive - Cherry Avenue	\$16,120
Resurfacing	Rh-Thick Surfacing	000124.120	HAIST STREET	Cherry Avenue - Orchard Place	\$62,920
Resurfacing	Rh-Thick Surfacing	000124.140	HAIST STREET	Pancake Lane (124.140) - Pance	\$13,520
Resurfacing	Rh-Thick Surfacing	000124.150	HAIST STREET	Pancake Lane (124.150) - Bigel	\$40,040
Resurfacing	Rh-Thick Surfacing	000124.160	HAIST STREET	Bigelow Crescent - Berkwood F	\$47,320
Resurfacing	Rh-Thick Surfacing	000124.170	HAIST STREET	Berkwood Place - D'Everardo E	\$81,640
Resurfacing	Rh-Thick Surfacing	000124.180	HAIST STREET	D'Everardo Drive - Cross Hill R	\$32,760
Resurfacing	Rh-Thick Surfacing	000124.190	HAIST STREET	Cross Hill Road - Berkwood Pl	\$67,080
Resurfacing	Rh-Thick Surfacing	000124.200	HAIST STREET	Berkwood Place - Rolling Meac	\$58,760
Resurfacing	Rh-Thick Surfacing	000124.210	HAIST STREET	Rolling Meadows Boulevard - N	\$39,520
Resurfacing	Rh-Thick Surfacing	000129.070	PELHAM STREET	Broad Street - Highway 20 (RR	\$149,760
Resurfacing	Rh-Thick Surfacing	000204.010	PORT ROBINSON ROAD	Pelham Street - Station Street	\$306,720
Resurfacing	Rh-Thick Surfacing	000206.055	WELLAND ROAD	Centre Street (206.055) - Centre	\$36,920
Resurfacing	Rh-Thick Surfacing	000300.040	SANDRA DRIVE	Ker Crescent - Cherry Ridge Bc	\$76,440
Resurfacing	Rh-Thick Surfacing	000302.020	KER CRESCENT	Sandra Drive (302.02) - Mansfi	\$76,440
Resurfacing	Rh-Thick Surfacing	000302.030	KER CRESCENT	Sandra Drive (302.03) - Mansfi	\$215,800
Resurfacing	Rh-Thick Surfacing	000304.010	CHERRY RIDGE BLVD	Alsop Avenue - Canboro Road	\$50,440
Resurfacing	Rh-Thick Surfacing	000309.010	EVELYN COURT	Concord Street - End	\$32,240
Resurfacing	Rh-Thick Surfacing	000327.010	RHODES COURT	Rolling Meadows Boulevard - V	\$70,864
Resurfacing	Rh-Thick Surfacing	000403.040	LORIMER STREET	Mayfair Avenue - Lyndhurst Av	\$22,360
Resurfacing	Rh-Thick Surfacing	000415.010	STATION STREET	Shorthill Place - End	\$8,320
Resurfacing	Rh-Thick Surfacing	000417.010	HILLCREST PLACE	Highway 20 (RR20) - End	\$112,840
Resurfacing	Rh-Thick Surfacing	000418.010	PINECREST COURT	Spencer Lane - Highway 20 (RI	\$86,840
Resurfacing	Rh-Thick Surfacing	000420.050	CANBORO ROAD	Vinemount Drive - Haist Street	\$75,400
Resurfacing	Rh-Thick Surfacing	000422.010	DALEVIEW CRESCENT	Canboro Road - Daleview Drive	\$147,160
Resurfacing	Rh-Thick Surfacing	000435.030	CONCORD STREET	Oakridge Boulevard (435.030) -	\$57,720
Resurfacing	Rh-Thick Surfacing	000465.040	WOODSTREAM BOULEVA	Forest Hill Crescent - Bigelow C	\$85,800
Resurfacing	Rh-Thick Surfacing	000466.010	FOREST HILL CRESCENT	Woodstream Boulevard (466.01	\$50,440
Resurfacing	Rh-Thick Surfacing	000474.010	CYNTHIA COURT	Spruceside Crescent - End	\$101,920
Resurfacing	Rh-Thick Surfacing	000475.030	NURSERY LANE	Deerpark Crescent - Spruceside	\$85,280

4 - Maintain Network PCI = 72 - 2028

Construction

<u>Type</u>	<u>Method</u>	<u>Section</u>	<u>Name</u>	<u>From - To</u>	<u>Budget</u>
Resurfacing	Rh-Thick Surfacing	000476.090	SPRUCESIDE CRESCENT	Fallingbrook Drive - Pelham St	\$154,960
Resurfacing	Rh-Thick Surfacing	000488.020	STEFAR STREET	Marylea Street - Line Avenue	\$98,800
Resurfacing	Rh-Thick Surfacing	000491.010	LINE AVENUE	Merritt Road - Steflar Street	\$51,480
Resurfacing	Rh-Thick Surfacing	000648.020	MERIDIAN WAY	Rice Road (RR54) - Wellspring	\$113,032
					<hr/> <hr/>
					\$7,299,258

4 - Maintain Network PCI = 72 - 2029

Construction

<u>Type</u>	<u>Method</u>	<u>Section</u>	<u>Name</u>	<u>From - To</u>	<u>Budget</u>
Reconstruction	Rc-Major Rehab.	000116.040	BALFOUR STREET	Welland Road - Canboro Road	\$613,440
Reconstruction	Rc-Major Rehab.	000123.030	METLER ROAD	Maple Street (123.03) - Comfor	\$244,440
Reconstruction	Rc-Major Rehab.	000127.010	OVERHOLT ROAD	Haist Street - Hansler Street	\$165,032
Reconstruction	Rc-Major Rehab.	000134.040	SAWMILL ROAD	Maple Street (134.04) - Moyer	\$437,150
Reconstruction	Rc-Major Rehab.	000135.010	KIMBERLEY COURT	Sixteen Road - End	\$157,430
Reconstruction	Rc-Major Rehab.	000201.020	MEMORIAL DRIVE	Balfour Street (201.02) - Sunset	\$129,675
Reconstruction	Rc-Major Rehab.	000206.060	WELLAND ROAD	Centre Street (206.060) - Effing	\$2,345,850
Resurfacing	Rh-Thick Surfacing	000104.030	EFFINGHAM STREET	Sawmill Road - Wessel Drive	\$194,712
Resurfacing	Rh-Thick Surfacing	000104.040	EFFINGHAM STREET	Wessel Drive - Roland Road	\$306,032
Resurfacing	Rh-Thick Surfacing	000123.100	METLER ROAD	Effingham Street - Haist Street	\$161,850
Resurfacing	Rh-Thick Surfacing	000123.110	METLER ROAD	Haist Street - Hansler Street	\$55,900
Resurfacing	Rh-Thick Surfacing	000124.040	HAIST STREET	Brewerton Boulevard - Highway	\$257,256
Resurfacing	Rh-Thick Surfacing	000129.090	PELHAM STREET	Pelham Town Square - Church H	\$40,560
Resurfacing	Rh-Thick Surfacing	000129.100	PELHAM STREET	Church Hill - College Street	\$58,240
Resurfacing	Rh-Thick Surfacing	000203.030	PANCAKE LANE	Cherry Avenue - Valiant Street	\$54,400
Resurfacing	Rh-Thick Surfacing	000302.010	KER CRESCENT	Sandra Drive - End	\$21,840
Resurfacing	Rh-Thick Surfacing	000308.010	OAKRIDGE BOULEVARD	Canboro Road - Concord Street	\$118,560
Resurfacing	Rh-Thick Surfacing	000308.020	OAKRIDGE BOULEVARD	Concord Street - Concord Street	\$77,480
Resurfacing	Rh-Thick Surfacing	000311.020	KUNDA PARK BOULEVAR	Beechwood Crescent - Kunda P	\$88,920
Resurfacing	Rh-Thick Surfacing	000311.030	KUNDA PARK BOULEVAR	Beechwood Crescent - End	\$7,800
Resurfacing	Rh-Thick Surfacing	000312.010	BEECHWOOD CRESCENT	Kunda Park Boulevard - John S	\$128,960
Resurfacing	Rh-Thick Surfacing	000321.010	SADDLER STREET	Tanner Drive - Mason Drive	\$95,160
Resurfacing	Rh-Thick Surfacing	000322.010	TANNER DRIVE	Homestead Boulevard - Saddler	\$84,320
Resurfacing	Rh-Thick Surfacing	000322.020	TANNER DRIVE	Saddler Street - Cooper Court	\$47,840
Resurfacing	Rh-Thick Surfacing	000324.010	HOMESTEAD BOULEVAR	Pelham Street - Tanner Drive	\$59,800
Resurfacing	Rh-Thick Surfacing	000404.030	HURRICANE ROAD	Lorimer Street - Station Street	\$102,440
Resurfacing	Rh-Thick Surfacing	000410.010	BROAD STREET	Pelham Street - Chestnut Street	\$50,960
Resurfacing	Rh-Thick Surfacing	000415.011	STATION STREET	Shorthill Place - Leslie Place	\$59,800
Resurfacing	Rh-Thick Surfacing	000416.010	PEACHTREE PARK	Peachtree Park (416.01) - Peach	\$238,160
Resurfacing	Rh-Thick Surfacing	000416.020	PEACHTREE PARK	Highway 20 (RR20) - Peachtree	\$30,160
Resurfacing	Rh-Thick Surfacing	000423.010	DALEVIEW DRIVE	Daleview Crescent - Daleview C	\$121,680
Resurfacing	Rh-Thick Surfacing	000423.020	DALEVIEW DRIVE	Daleview Crescent - Highland A	\$52,000
Resurfacing	Rh-Thick Surfacing	000426.010	HIGHLAND AVENUE	Canboro Road - Daleview Drive	\$69,680
Resurfacing	Rh-Thick Surfacing	000427.020	ELIZABETH DRIVE	Alan Crescent (427.020) - Alan	\$136,960
Resurfacing	Rh-Thick Surfacing	000429.010	PELHAM TOWN SQUARE	Pelham Street - Pelham Town S	\$31,720
Resurfacing	Rh-Thick Surfacing	000435.020	CONCORD STREET	Vinemount Drive - Oakridge Bc	\$76,960
Resurfacing	Rh-Thick Surfacing	000443.010	DONAHUGH DRIVE	Pelham Street - End	\$156,000
Resurfacing	Rh-Thick Surfacing	000459.010	D'EVERARDO DRIVE	Berkwood Place - Trillium Cou	\$47,840
Resurfacing	Rh-Thick Surfacing	000459.020	D'EVERARDO DRIVE	Trillium Court - Magnolia Cour	\$48,360
Resurfacing	Rh-Thick Surfacing	000463.020	BIGELOW CRESCENT	Baker Place - Shoalts Drive	\$88,400
Resurfacing	Rh-Thick Surfacing	000463.030	BIGELOW CRESCENT	Woodstream Boulevard - Shoalt	\$55,640
Resurfacing	Rh-Thick Surfacing	000467.010	WHITE HALL GATE	Forest Hill Crescent - End	\$86,840
Resurfacing	Rh-Thick Surfacing	000476.010	SPRUCESIDE CRESCENT	Fallingbrook Drive - Pelham St	\$47,840

4 - Maintain Network PCI = 72 - 2029

Construction

<u>Type</u>	<u>Method</u>	<u>Section</u>	<u>Name</u>	<u>From - To</u>	<u>Budget</u>
Resurfacing	Rh-Thick Surfacing	000476.020	SPRUCESIDE CRESCENT	Cynthia Court - Fallingbrook Dr	\$53,040
Resurfacing	Rh-Thick Surfacing	000476.030	SPRUCESIDE CRESCENT	Woodstream Boulevard - Cynth	\$48,360
Resurfacing	Rh-Thick Surfacing	000476.070	SPRUCESIDE CRESCENT	Deerpark Crescent - Millburn D	\$40,560
Resurfacing	Rh-Thick Surfacing	000476.080	SPRUCESIDE CRESCENT	Millburn Drive - Fallingbrook I	\$38,480
Resurfacing	Rh-Thick Surfacing	000479.010	FALLINGBROOK DRIVE	Spruceside Crescent (479.01) - I	\$118,040
Resurfacing	Rh-Thick Surfacing	000485.010	HUNTER'S COURT	Welland Road - End	\$21,840
Resurfacing	Rh-Thick Surfacing	000488.010	STEFAR STREET	Brookfield Court - Marylea Stre	\$43,680
Resurfacing	Rh-Thick Surfacing	000495.020	EDWARD AVENUE	Karen Court - Lawrence Lane	\$57,200
Resurfacing	Rh-Thick Surfacing	000512.010	TIMBER CREEK CRESCENT	Line Avenue - Timber Creek Cr	\$40,040
Resurfacing	Rh-Thick Surfacing	000641.010	WILSON CROSSING	Tanner Drive - Tanner Drive	\$306,000
Resurfacing	Rh-Thick Surfacing	000646.010	WELLSPRING WAY	Highway 20 - Meridian Way	\$188,264
Resurfacing	Rh-Thick Surfacing	000656.010	LAMETTI DRIVE	Port Robinson Road - Bergensti	\$52,718
					<hr/> <hr/> \$8,462,309

4 - Maintain Network PCI = 72 - 2030

Construction

<u>Type</u>	<u>Method</u>	<u>Section</u>	<u>Name</u>	<u>From - To</u>	<u>Budget</u>
Reconstruction	Rc-Major Rehab.	000100.010	WESSEL DRIVE	Oille Street - Sawmill Road	\$496,405
Reconstruction	Rc-Major Rehab.	000109.040	CENTRE STREET	Tice Road - End	\$131,712
Reconstruction	Rc-Major Rehab.	000113.040	CREAM STREET	Tice Road - Highway 20 (RR20)	\$474,012
Reconstruction	Rc-Major Rehab.	000116.010	BALFOUR STREET	Kilman Road - Sixteen Road	\$438,900
Reconstruction	Rc-Major Rehab.	000116.130	BALFOUR STREET	Sixteen Road - Roland Road	\$437,220
Reconstruction	Rc-Major Rehab.	000124.010	HAIST STREET	Metler Road - End	\$126,161
Resurfacing	Rh-Thick Surfacing	000301.010	BAXTER LANE	Canboro Road - Welland Road	\$43,160
Resurfacing	Rh-Thick Surfacing	000320.010	KINSMAN COURT	Chestnut Street - End	\$53,040
Resurfacing	Rh-Thick Surfacing	000321.020	SADDLER STREET	Mason Drive - Line Avenue	\$54,080
Resurfacing	Rh-Thick Surfacing	000322.030	TANNER DRIVE	Cooper Court - Wilson Crossing	\$50,440
Resurfacing	Rh-Thick Surfacing	000322.040	TANNER DRIVE	Wilson Crossing (322.04) - Wil	\$43,680
Resurfacing	Rh-Thick Surfacing	000404.010	HURRICANE ROAD	Pelham Street - Chestnut Street	\$50,440
Resurfacing	Rh-Thick Surfacing	000420.170	CANBORO ROAD	Welland Road - Maple Street	\$29,640
Resurfacing	Rh-Thick Surfacing	000434.010	VINEMOUNT DRIVE	Concord Street - Canboro Road	\$181,480
Resurfacing	Rh-Thick Surfacing	000435.010	CONCORD STREET	Vinemount Drive - Haist Street	\$54,080
Resurfacing	Rh-Thick Surfacing	000476.040	SPRUCESIDE CRESCENT	Woodstream Boulevard - Millbr	\$52,000
Resurfacing	Rh-Thick Surfacing	000476.050	SPRUCESIDE CRESCENT	Millbridge Crescent - Nursery L	\$48,360
Resurfacing	Rh-Thick Surfacing	000476.060	SPRUCESIDE CRESCENT	Nursery Lane - Deerpark Cresce	\$96,720
Resurfacing	Rh-Thick Surfacing	000512.020	TIMBER CREEK CRESCENT	Timber Creek Crescent - Timbe	\$371,280
Resurfacing	Rh-Thick Surfacing	000627.010	STEELE DRIVE	Cherry Ridge Boulevard - Balfc	\$62,400
Resurfacing	Rh-Thick Surfacing	000630.010	MARTHA COURT	Church Street - End	\$151,840
					<hr/> <hr/> \$3,447,050

4 - Maintain Network PCI = 72 - 2031

Construction

<u>Type</u>	<u>Method</u>	<u>Section</u>	<u>Name</u>	<u>From - To</u>	<u>Budget</u>
Reconstruction	Rc-Major Rehab.	000102.010	LOUTH TOWNLINE ROAD	Pelham Road - End	\$204,750
Reconstruction	Rc-Major Rehab.	000109.030	CENTRE STREET	Kilman Road - Sixteen Road	\$416,157
Reconstruction	Rc-Major Rehab.	000117.015	SULPHUR SPRING DRIVE	Orchard Hill Road - Luffman D	\$322,966
Reconstruction	Rc-Major Rehab.	000122.020	KILMAN ROAD	McGlashan Street - Maple Stree	\$611,779
Reconstruction	Rc-Major Rehab.	000132.010	PARK STREET	Highway 20 (RR20) - End	\$337,838
Reconstruction	Rc-Major Rehab.	000201.030	MEMORIAL DRIVE	Sunset Drive - Cream Street	\$236,880
Reconstruction	Rc-Major Rehab.	000208.020	FARR STREET	River Road - Webber Road (RR	\$383,110
Reconstruction	Rc-Major Rehab.	000209.040	CHURCH STREET	River Road - Webber Road (RR	\$664,300
Reconstruction	Rc-Major Rehab.	000210.020	POTH STREET	Sumbler Road - Chantler Road	\$467,285
Reconstruction	Rc-Major Rehab.	000420.130	CANBORO ROAD	Garner Avenue - Balfour Street	\$207,675
Reconstruction	Rc-Major Rehab.	000500.040	QUAKER ROAD	Line Avenue - Pelham Street	\$592,313
					<hr/> <hr/> \$4,445,052

4 - Maintain Network PCI = 72 - 2032

Construction

<u>Type</u>	<u>Method</u>	<u>Section</u>	<u>Name</u>	<u>From - To</u>	<u>Budget</u>
Reconstruction	Rc-Major Rehab.	000100.020	WESSEL DRIVE	Sawmill Road - Effingham Street	\$229,320
Reconstruction	Rc-Major Rehab.	000114.030	ROLAND ROAD	Balfour Street - Cream Street	\$398,860
Reconstruction	Rc-Major Rehab.	000114.040	ROLAND ROAD	Cream Street - Centre Street	\$294,700
Reconstruction	Rc-Major Rehab.	000207.030	FOSS ROAD	Church Street - Church Street	\$92,138
Reconstruction	Rc-Major Rehab.	000207.090	FOSS ROAD	Haist Street - 300m East of Haist	\$173,355
Reconstruction	Rc-Major Rehab.	000211.020	SUMBLER ROAD	Church Street - Balfour Street	\$335,762
Reconstruction	Rc-Major Rehab.	000404.080	HURRICANE ROAD	Stonegate Place - Highway 20 (RR20)	\$339,300
Reconstruction	Rc-Major Rehab.	000436.010	HAIST COURT	Haist Street - End	\$159,413
Reconstruction	Rc-Major Rehab.	000459.030	D'EVERARDO DRIVE	Magnolia Court - Haist Street	\$171,113
Reconstruction	Rc-Major Rehab.	000460.010	BERKWOOD PLACE	Berkhout Terrace - Haist Street	\$204,750
Reconstruction	Rc-Major Rehab.	000468.010	BAKER PLACE	Bigelow Crescent - End	\$157,950
Reconstruction	Rc-Major Rehab.	000501.020	KEVIN DRIVE	Sherri-Lee Crescent - Quaker Road	\$413,888
Resurfacing	Rh-Thick Surfacing	000104.110	EFFINGHAM STREET	Tice Road - Highway 20 (RR20)	\$543,504
Resurfacing	Rh-Thick Surfacing	000109.080	CENTRE STREET	Memorial Drive - Canboro Road	\$33,800
Resurfacing	Rh-Thick Surfacing	000204.030	PORT ROBINSON ROAD	Rice Road (RR54) - East Limit	\$115,360
Resurfacing	Rh-Thick Surfacing	000420.180	CANBORO ROAD	Church Street - Welland Road	\$29,640
Resurfacing	Rh-Thick Surfacing	000427.030	ELIZABETH DRIVE	Highland Avenue - Alan Crescent	\$65,920
Resurfacing	Rh-Thick Surfacing	000449.020	CHERRY AVENUE	Cherry Avenue - Valiant Street	\$66,560
Resurfacing	Rh-Thick Surfacing	000475.020	NURSERY LANE	Fern Gate - Deerpark Crescent	\$47,320
Resurfacing	Rh-Thick Surfacing	000640.010	COOPER COURT	Tanner Drive - End	\$99,840
Resurfacing	Rh-Thick Surfacing	000644.010	BRAYDON WAY	Homestead Boulevard - Emily Court	\$68,090
Resurfacing	Rh-Thick Surfacing	000644.020	BRAYDON WAY	Emily Court - Mason Drive	\$53,133
Resurfacing	Rh-Thick Surfacing	000646.020	WELLSPRING WAY	Meridian Way - Summersides Boulevard	\$124,960
Resurfacing	Rh-Thick Surfacing	000648.010	MERIDIAN WAY	Wellspring Way - End	\$151,088
					<hr/> <hr/> \$4,369,761

4 - Maintain Network PCI = 72 - 2033

Construction

<u>Type</u>	<u>Method</u>	<u>Section</u>	<u>Name</u>	<u>From - To</u>	<u>Budget</u>
Reconstruction	Rc-Major Rehab.	000107.090	MAPLE STREET	Canboro Road - Sandra Drive	\$803,543
Reconstruction	Rc-Major Rehab.	000109.050	CENTRE STREET	Tice Road - Highway 20 (RR20)	\$436,394
Reconstruction	Rc-Major Rehab.	000116.020	BALFOUR STREET	Metler Road - Kilman Road	\$480,018
Reconstruction	Rc-Major Rehab.	000122.010	KILMAN ROAD	Victoria Avenue (RR24) - McGl	\$183,456
Reconstruction	Rc-Major Rehab.	000122.040	KILMAN ROAD	Balfour Street - Balfour Street	\$7,182
Reconstruction	Rc-Major Rehab.	000122.050	KILMAN ROAD	Balfour Street - Cream Street	\$304,962
Reconstruction	Rc-Major Rehab.	000124.020	HAIST STREET	Metler Road - Overholt Road	\$245,210
Reconstruction	Rc-Major Rehab.	000214.010	MURDOCH STREET	Webber Road (RR29) - Chantle	\$476,840
Reconstruction	Rc-Major Rehab.	000307.010	SUNSET DRIVE	Memorial Drive - Canboro Roa	\$721,013
Reconstruction	Rc-Major Rehab.	000405.010	PARKDALE CRESENT	Hurricane Road - Hurricane Ro	\$441,675
Reconstruction	Rc-Major Rehab.	000420.120	CANBORO ROAD	Balfour Street - Sunset Drive	\$358,313
Reconstruction	Rc-Major Rehab.	000437.010	DAMUDE DRIVE	Haist Street - Brucewood	\$576,225
Reconstruction	Rc-Major Rehab.	000441.010	ORCHARD PLACE	Haist Street - End	\$301,275
Resurfacing	Rh-Thick Surfacing	000206.160	WELLAND ROAD	Millburn Drive - Maureen Cour	\$20,800
Resurfacing	Rh-Thick Surfacing	000206.170	WELLAND ROAD	Maureen Court - Woodside Squ	\$21,320
Resurfacing	Rh-Thick Surfacing	000323.010	MASON DRIVE	Saddler Street - Brayden Way	\$78,000
Resurfacing	Rh-Thick Surfacing	000427.010	ELIZABETH DRIVE	Alan Crescent - Pelham Street	\$77,440
Resurfacing	Rh-Thick Surfacing	000432.010	BROCK STREET	Petronella Parkway - Pelham St	\$96,640
Resurfacing	Rh-Thick Surfacing	000444.010	SHALDAN LANE	Pelham Street - End	\$70,720
Resurfacing	Rh-Thick Surfacing	000452.010	BERKHOUT TERRACE	Berkwood Place - End	\$86,840
Resurfacing	Rh-Thick Surfacing	000483.010	WOODSIDE SQUARE	Welland Road (483.010) - Meac	\$80,600
Resurfacing	Rh-Thick Surfacing	000603.010	BREWERTON BOULEVARI	Lookout Street - Kline Crescent	\$45,760
Resurfacing	Rh-Thick Surfacing	000603.020	BREWERTON BOULEVARI	Kline Crescent - Buckley Terrac	\$49,920
Resurfacing	Rh-Thick Surfacing	000603.030	BREWERTON BOULEVARI	Buckley Terrace - Abbott Place	\$53,040
Resurfacing	Rh-Thick Surfacing	000603.040	BREWERTON BOULEVARI	Abbott Place - Haist Street	\$94,120
					<hr/> <hr/> \$6,111,305
					<hr/> <hr/> \$80,583,831

Appendix E

Short Term Forecast

Appendix E-1 – Short Term Maintenance

Appendix E-2 – Short Term Rehabilitation

Appendix E-1 – Short Term Maintenance

STF 2023 - 2024
Construction

<u>Type</u>	<u>Method</u>	<u>Section</u>	<u>Name</u>	<u>From - To</u>	<u>Budget</u>
Maintenance	Patching Shallow	000109.022	CENTRE STREET	Roland Road - Roland Road	\$4,212
Maintenance	Patching Shallow	000109.023	CENTRE STREET	Roland Road - Sixteen Road	\$11,484
Maintenance	Patching Deep	000118.050	SIXTEEN ROAD	Maple Street - Balfour Street	\$22,298
Maintenance	Crack Sealing	000129.070	PELHAM STREET	Broad Street - Highway 20 (RR20)	\$1,872
Maintenance	Crack Sealing	000203.030	PANCAKE LANE	Cherry Avenue - Valiant Street	\$680
Maintenance	Patching Deep	000207.050	FOSS ROAD	Balfour Street (207.05) - Balfour St	\$1,664
Maintenance	Crack Sealing	000305.010	GARNER AVENUE	Canboro Road - Welland Road	\$2,412
Maintenance	Patching Shallow	000322.020	TANNER DRIVE	Saddler Street - Cooper Court	\$1,196
Maintenance	Patching Shallow	000322.030	TANNER DRIVE	Cooper Court - Wilson Crossing	\$1,261
Maintenance	Patching Shallow	000322.040	TANNER DRIVE	Wilson Crossing (322.04) - Wilson	\$1,092
Maintenance	Crack Sealing	000323.010	MASON DRIVE	Saddler Street - Brayden Way	\$975
Maintenance	Patching Shallow	000327.020	RHODES COURT	Rolling Meadows Boulevard - End	\$1,274
Maintenance	Patching Shallow	000403.010	LORIMER STREET	Hurricane Road - Station Street	\$3,926
Maintenance	Patching Shallow	000404.090	HURRICANE ROAD	Rice Road (RR54) - East Limit	\$2,691
Maintenance	Patching Shallow	000406.010	LINDEN AVENUE	Pelham Street - Giles Crescent	\$1,586
Maintenance	Crack Sealing	000415.012	STATION STREET	Leslie Place - Lorimer Street	\$91
Maintenance	Crack Sealing	000417.010	HILLCREST PLACE	Highway 20 (RR20) - End	\$1,411
Maintenance	Patching Shallow	000422.010	DALEVIEW CRESCENT	Canboro Road - Daleview Drive	\$3,679
Maintenance	Patching Shallow	000422.030	DALEVIEW CRESCENT	Daleview Crescent - Daleview Driv	\$2,314
Maintenance	Patching Shallow	000423.020	DALEVIEW DRIVE	Daleview Crescent - Highland Ave	\$1,300
Maintenance	Patching Shallow	000427.020	ELIZABETH DRIVE	Alan Crescent (427.020) - Alan Cre	\$3,424
Maintenance	Patching Shallow	000432.010	BROCK STREET	Petronella Parkway - Pelham Street	\$2,416
Maintenance	Patching Shallow	000433.010	PETRONELLA PARKWAY	Brock Street - End	\$2,873
Maintenance	Crack Sealing	000460.030	BERKWOOD PLACE	Dogwood Court - D'Everardo Drive	\$260
Maintenance	Crack Sealing	000460.040	BERKWOOD PLACE	D'Everardo Drive - Beechnut Court	\$540
Maintenance	Crack Sealing	000460.050	BERKWOOD PLACE	Beechnut Court - Vista Drive	\$618
Maintenance	Crack Sealing	000460.060	BERKWOOD PLACE	Vista Drive - Kathy Court	\$676
Maintenance	Crack Sealing	000461.020	ROLLING MEADOWS BOULEVARD	Vista Drive (461.02) - Meadowvale	\$1,580
Maintenance	Crack Sealing	000463.010	BIGELOW CRESCENT	Haist Street - Baker Place	\$1,521
Maintenance	Patching Deep	000466.020	FOREST HILL CRESCENT	Whitehall Gate - Greenvale Court	\$4,030
Maintenance	Crack Sealing	000469.020	CROSS HILL ROAD	Longspur Circle - Willowdale Cour	\$631
Maintenance	Patching Deep	000473.020	MILLBRIDGE CRESCENT	Parkhill Road - Woodstream Boule	\$6,533
Maintenance	Patching Shallow	000491.020	LINE AVENUE	Steflar Street - Bacon Lane	\$1,755
Maintenance	Crack Sealing	000512.020	TIMBER CREEK CRESCENT	Timber Creek Crescent - Timber Cr	\$4,641
Maintenance	Crack Sealing	000630.010	MARTHA COURT	Church Street - End	\$1,898
Maintenance	Patching Shallow	000640.010	COOPER COURT	Tanner Drive - End	\$2,496

\$103,306

\$103,306

Appendix E-2 – Short Term Rehabilitation

STF 2023 - 2024
Construction

<u>Type</u>	<u>Method</u>	<u>Section</u>	<u>Name</u>	<u>From - To</u>	<u>Budget</u>
Resurfacing	Rh-Thick Surfacing	000104.130	EFFINGHAM STREET	Canboro Road - Pancake Lane	\$211,120
Resurfacing	Rh-Thick Surfacing	000107.090	MAPLE STREET	Canboro Road - Sandra Drive	\$285,704
Resurfacing	Rh-Thin Surfacing	000109.085	CENTRE STREET	Canboro Road - Welland Road	\$124,118
Resurfacing	Rh-Thick Surfacing	000113.080	CREAM STREET	Sumbler Road - Chantler Road	\$123,000
Resurfacing	Rh-Thick Surfacing	000116.060	BALFOUR STREET	Sumbler Road - Foss Road	\$114,070
Resurfacing	Rh-Thick Surfacing	000116.110	BALFOUR STREET	Highway 20 (RR20) - Tice Road	\$579,928
Resurfacing	Rh-Thick Surfacing	000116.120	BALFOUR STREET	Tice Road - Metler Road	\$589,840
Resurfacing	Rh-Thick Surfacing	000118.020	SIXTEEN ROAD	Centre Street - Effingham Street	\$147,932
Resurfacing	Rh-Thick Surfacing	000118.030	SIXTEEN ROAD	Cream Street - Centre Street	\$113,988
Resurfacing	Rh-Thick Surfacing	000118.060	SIXTEEN ROAD	McGlashan Street - Kimberley Cou	\$110,818
Resurfacing	Rh-Thick Surfacing	000118.080	SIXTEEN ROAD	Kimberley Court - Maple Street	\$111,756
Resurfacing	Rh-Thin Surfacing	000123.060	METLER ROAD	Balfour Street (123.06) - Cream Str	\$88,447
Resurfacing	Rh-Thin Surfacing	000124.240	HAIST STREET	Kevin Drive - Quaker Road	\$13,709
Resurfacing	Rh-Thin Surfacing + Base	000124.250	HAIST STREET	Quaker Road - Beckett Crescent	\$9,620
Resurfacing	Rh-Thin Surfacing	000129.210	PELHAM STREET	Spruceside Crescent (129.21) - Hon	\$94,575
Resurfacing	Rh-Thin Surfacing	000129.220	PELHAM STREET	Homestead Boulevard - Quaker Ro	\$39,975
Resurfacing	Rh-Thick Surfacing	000130.070	TICE ROAD	Cream Street (130.07) - Centre Stre	\$89,400
Resurfacing	Rh-Thick Surfacing	000201.010	MEMORIAL DRIVE	Maple Street - Balfour Street	\$417,760
Resurfacing	Rh-Thick Surfacing	000201.011	MEMORIAL DRIVE	Balfour Street (201.011) - Balfour S	\$29,120
Resurfacing	Rh-Thin Surfacing	000202.01	PICKWICK PLACE	Pancake Lane - End	\$83,325
Resurfacing	Rh-Thick Surfacing	000203.051	PANCAKE LANE	Shoalts Drive - Pickwick Place	\$15,860
Resurfacing	Rh-Thick Surfacing	000203.070	PANCAKE LANE	Woodstream Boulevard - Pelham S	\$24,960
Resurfacing	Rh-Thick Surfacing	000206.040	WELLAND ROAD	Balfour Street (206.04) - Cream Str	\$389,480
Resurfacing	Rh-Thick Surfacing	000206.110	WELLAND ROAD	Edward Avenue - Haist Street	\$82,680
Resurfacing	Rh-Thin Surfacing	000206.115	WELLAND ROAD	Haist Street (206.115) - Haist Street	\$17,550
Resurfacing	Rh-Thick Surfacing	000207.091	FOSS ROAD	Centre Street (207.091) - Centre Str	\$7,670
Resurfacing	Rh-Thin Surfacing	000207.110	FOSS ROAD	Poth Street - Effingham Street	\$157,833
Resurfacing	Rh-Thick Surfacing	000211.050	SUMBLER ROAD	Centre Street - Poth Street	\$51,240
Resurfacing	Rh-Thin Surfacing	000211.080	SUMBLER ROAD	Effingham Street (211.08) - Pelham	\$184,049
Resurfacing	Rh-Thick Surfacing	000216.020	RIVER ROAD	Farr Street - Church Street	\$134,940
Resurfacing	Rh-Thin Surfacing	000304.020	CHERRY RIDGE BLVD	Sandra Drive - Alsop Avenue	\$118,300
Resurfacing	Rh-Thin Surfacing	000404.060	HURRICANE ROAD	Parkdale Crescent - Scottdale Court	\$38,675
Resurfacing	Rh-Thick Surfacing	000405.010	PARKDALE CRESENT	Hurricane Road - Hurricane Road	\$157,040
Resurfacing	Rh-Thick Surfacing	000415.015	STATION STREET	Cherrywood Avenue - Lyndhurst A	\$64,480
Resurfacing	Rh-Thin Surfacing	000415.030	STATION STREET	Highway 20 (RR20) - Summersides	\$115,050
Resurfacing	Rh-Thin Surfacing	000415.031	STATION STREET	Summersides Boulevard - College S	\$42,575
Resurfacing	Rh-Thick Surfacing	000420.080	CANBORO ROAD	Memorial Drive - Effingham Street	\$800,800
Resurfacing	Rh-Thin Surfacing	000420.090	CANBORO ROAD	Centre Street - Memorial Drive	\$48,100
Resurfacing	Rh-Thick Surfacing	000420.190	CANBORO ROAD	Farr Street - Church Street	\$435,760
Resurfacing	Rh-Thin Surfacing	000421.020	CHURCH HILL	Pelham Street - Canboro Road	\$117,000
Resurfacing	Rh-Thin Surfacing	000430.010	COLLEGE STREET	Pelham Street - Station Street	\$138,125
Resurfacing	Rh-Thick Surfacing	000436.010	HAIST COURT	Haist Street - End	\$56,680
Resurfacing	Rh-Thick Surfacing	000437.010	DAMUDE DRIVE	Haist Street - Brucewood	\$204,880

STF 2023 - 2024

Construction

<u>Type</u>	<u>Method</u>	<u>Section</u>	<u>Name</u>	<u>From - To</u>	<u>Budget</u>
Resurfacing	Rh-Thick Surfacing	000438.040	TERRACE HEIGHTS COURT	Terrace Heights Court (438.04) - T	\$16,640
Resurfacing	Rh-Thin Surfacing	000439.010	BRUCE WOOD	Damude Drive - Oak Lane	\$32,825
Resurfacing	Rh-Thick Surfacing	000450.010	VALIANT STREET	Cherry Avenue - Pancake Lane	\$31,460
Resurfacing	Rh-Thin Surfacing	000453.010	DOGWOOD COURT	Berkwood Place - End	\$34,450
Resurfacing	Rh-Thick Surfacing	000457.020	KATHY COURT	Kathy Court (457.020) - End	\$8,320
Resurfacing	Rh-Thick Surfacing	000457.030	KATHY COURT	Kathy Court (457.030) - End	\$32,240
Resurfacing	Rh-Thin Surfacing	000461.010	ROLLING MEADOWS BOULE	Meadowvale Drive - Haist Street	\$35,425
Resurfacing	Rh-Thin Surfacing	000465.030	WOODSTREAM BOULEVARD	Bigelow Crescent (465.030) - Fores	\$65,000
Resurfacing	Rh-Thin Surfacing	000466.030	FOREST HILL CRESCENT	Greenvale Court - Woodstream Bou	\$120,900
Resurfacing	Rh-Thin Surfacing	000469.010	CROSS HILL ROAD	Haist Street - Longspur Circle	\$32,825
Resurfacing	Rh-Thick Surfacing	000470.010	LONGSPUR CIRCLE	Cross Hill Road - End	\$95,160
Resurfacing	Rh-Thick Surfacing	000471.010	WILLOWDALE COURT	Cross Hill Road - End	\$67,080
Resurfacing	Rh-Thick Surfacing	000473.010	MILLBRIDGE CRESCENT	Parkhill Road - Spruceside Crescen	\$328,640
Resurfacing	Rh-Thick Surfacing	000475.010	NURSERY LANE	Haist Street - Fern Gate	\$63,440
Resurfacing	Rh-Thick Surfacing	000479.020	FALLINGBROOK DRIVE	Brookbank Crescent - Brookbank C	\$137,800
Resurfacing	Rh-Thin Surfacing	000487.020	BROOKFIELD COURT	Steflar Street - End	\$26,325
Resurfacing	Rh-Thin Surfacing	000489.010	MARYLEA STREET	Steflar Street - Bacon Lane	\$44,200
Resurfacing	Rh-Thick Surfacing	000494.010	LAWRENCE LANE	Edward Avenue - Deborah Street	\$96,720
Resurfacing	Rh-Thin Surfacing	000500.020	QUAKER ROAD	Kevin Drive - Michaela Crescent	\$48,425
Resurfacing	Rh-Thin Surfacing	000500.030	QUAKER ROAD	Michaela Crescent - Welland Road	\$40,625
Resurfacing	Rh-Thin Surfacing	000500.050	QUAKER ROAD	Line Avenue - East Limit	\$2,600
Resurfacing	Rh-Thin Surfacing	000505.010	BECKETT CRESCENT	Haist Street - Beckett Crescent	\$56,875
Resurfacing	Rh-Thin Surfacing	000505.030	BECKETT CRESCENT	Wellington Court - Milliner Place	\$32,500
Resurfacing	Rh-Thin Surfacing	000505.040	BECKETT CRESCENT	Milliner Place - Darby Lane	\$86,775
Resurfacing	Rh-Thin Surfacing	000506.010	DARBY LANE	Beckett Crescent (506.01) - Beckett	\$26,975
Resurfacing	Rh-Thick Surfacing	000507.010	GREEN VALE COURT	Forest Hill Crescent - End	\$60,840
Resurfacing	Rh-Thin Surfacing	000514.010	MILLINER PLACE	Beckett Crescent - End	\$18,850
Resurfacing	Rh-Thin Surfacing	000515.010	WELLINGTON COURT	Beckett Crescent - End	\$14,300

\$8,440,146

\$8,440,146